



30 June 1996

EMBARGO: 11:30 AM (CANBERRA TIME) THU 12 DECEMBER 1996

Estimated Stocks of Dwellings Western Australia

Year	1980	1981	1982	1983	1984	1985	1986	1987	1988	1989	1990	1991	1992	1993	1994	1995	1996
Total	100	100	100	100	100	100	100	100	100	100	100	100	100	100	100	100	100
Private	70	70	70	70	70	70	70	70	70	70	70	70	70	70	70	70	70
Public	30	30	30	30	30	30	30	30	30	30	30	30	30	30	30	30	30



NOTES

CAUTIONARY NOTES

1 Statistics of dwelling commencements and demolitions are not strictly comparable with census figures as they do not include non self-contained dwellings, mobile dwellings or improvised dwellings. However, for most purposes the estimates provide a reasonable measure of change in the number of private dwellings since the 1991 Census of Population and Housing.

2 Where figures are shown separately for 'houses' and 'other than houses', dwellings for which the type was not stated at the census are excluded.

RELATIONSHIPS BETWEEN DWELLING STRUCTURES AND DATA ITEMS

The following relates to data used in Tables 1 and 2 of this publication to the dwelling structure classification used for the 1991 census.

- Census Dwelling Structure
- 1 - Separate house
 - 2 - Semi-detached house
 - 3 - Row or terrace house
 - 4 - Medium density house
 - 5 - Flat, unit in building over three storeys
 - 6 - Caravan, tent, cabin, etc. in caravan park
 - 7 - Caravan not in caravan park, houseboat etc.
 - 8 - Improvised house
 - 9 - House or flat attached to a shop, office, etc.
 - 10 - Not stated

TABLE 1

Data item	Census Dwelling Structure
Private dwellings (excludes caravans, houseboats etc)	
Houses	1
Other than houses	2-5, 9
Total	1-5, 9
Private dwellings (excludes caravans, houseboats etc)	
Population	1-10
Occupied dwellings	1-10
Total dwellings (occupied and unoccupied)	1-10

TABLE 2

Data Item	Census Dwelling Structure
Census 6 August 1991	
Population	1-10
Occupied dwellings	1-10
Total dwellings (occupied and unoccupied)	1-10
Private dwellings (occupied and unoccupied)	
Houses	1
Other than houses	2-5, 9
Caravans	6-8
Not stated	10
Total	1-10

INQUIRIES

For information about other ABS statistics and services please refer to the back of this publication.

For further information about these statistics contact Phil Smythe on (09) 360 5932.

P. C. Kelly
Regional Director, Western Australia

CONTENTS

	Page
TABLES	
1 Population and Private Dwellings in Census Collectors Districts, Perth Statistical Division And Selected Statistical Local Areas	4
2 Population and Private Dwellings by Statistical Local Areas	58
INFORMATION	
Explanatory notes	62
MAPS	
1 Western Australia, showing the Statistical Division, Statistical Subdivision and Statistical Local Area boundaries, at 30 June 1994	64
2 Western Australia, showing the Statistical Division, Statistical Subdivision and Statistical Local Area boundaries in the Statistical Divisions of Perth, South West, Lower Great Southern, Upper Great Southern and Midlands, at 30 June 1994	65

**TABLE 1. POPULATION AND PRIVATE DWELLINGS IN CENSUS COLLECTION DISTRICTS
PERTH STATISTICAL DIVISION AND SELECTED STATISTICAL LOCAL AREAS**

Building Collection District	Private dwellings (excludes caravans,houseboats etc)						Private dwellings (includes caravans,houseboats etc)				
	Census, 06 August 1991 (a)			30 June 1996 (a)			Census, 06 August 1991		30 June 1996		
	Census Collection District	Houses	Other than houses	Total	Houses	Other than houses	Total	Population (b)(c)	Occupied dwellings (b)	Total dwellings (b)(d)	Total dwellings (d)
Armadale (C)											
001	5070701	123	3	126	138	3	141	383	118	129	144
002	5070702	251	3	254	261	3	264	808	243	254	264
003	5070703	252	19	271	263	38	301	789	252	271	301
004	5070704	330	0	330	364	0	364	966	306	330	364
005	5070705	137	0	137	145	0	145	475	151	160	168
006	5070706	230	3	233	259	3	262	718	230	238	267
007	5070707	269	15	284	283	15	298	882	275	288	302
008	5070708	140	7	147	143	7	150	465	145	150	153
009	5070709	163	12	175	167	12	179	482	166	175	179
010	5070710	160	0	160	194	0	194	517	155	160	194
011	5070711	80	3	83	81	3	84	235	83	83	84
012	5070712	269	3	272	281	3	284	909	265	272	284
013	5070713	229	4	233	244	4	248	681	218	233	248
014	5070714	179	3	182	179	3	182	520	175	182	182
015	5070715	272	7	279	314	7	321	924	275	282	324
016	5070716	93	3	96	94	3	97	297	91	99	100
017	5070801	330	3	333	348	5	353	1,000	318	333	353
018	5070802	266	0	266	333	0	333	809	249	269	336
019	5070803	276	3	279	364	3	367	882	295	317	405
020	5070804	36	3	39	39	3	42	129	36	39	42
021	5070805	196	3	199	213	5	218	622	191	199	218
022	5070806	111	22	133	107	41	148	323	124	137	152
023	5070807	191	9	200	202	9	211	558	192	203	214
024	5070808	181	67	248	184	76	260	603	228	248	260
025	5070809	65	28	93	65	28	93	186	82	93	93
026	5070810	105	26	131	108	26	134	325	122	131	134
027	5070811	194	0	194	238	0	238	585	185	194	238
028	5070812	209	18	227	228	18	246	594	209	230	249
029	5070813	131	6	137	143	6	149	458	141	141	153
030	5070814	39	104	143	38	123	161	308	133	143	161
031	5070901	269	47	316	276	76	352	904	338	356	392
032	5070902	120	0	120	121	0	121	331	112	120	121
033	5070903	244	26	270	248	28	276	764	257	270	276
034	5070904	220	30	250	220	30	250	670	235	250	250
035	5070905	280	13	293	278	13	291	818	275	293	291
036	5070906	276	42	318	276	81	357	924	304	318	357
037	5070907	182	20	202	184	20	204	587	197	202	204
038	5070908	250	63	313	254	63	317	777	287	313	317
039	5070909	254	30	284	289	32	321	919	271	284	321
040	5070910	282	0	282	285	0	285	924	270	282	285
041	5070911	256	6	262	257	17	274	797	253	262	274
042	5070912	155	22	177	162	22	184	585	167	177	184
043	5070913	79	3	82	84	18	102	313	112	116	136
044	5070914	259	11	270	266	11	277	901	261	273	280
045	5071001	198	18	216	199	18	217	651	205	216	217
046	5071002	114	0	114	262	2	264	381	110	114	264
047	5071003	232	0	232	503	9	512	733	226	232	512
048	5071004	258	9	267	337	40	377	752	249	267	377
049	5071005	199	31	230	200	31	231	743	223	230	231
050	5071006	237	21	258	237	21	258	741	247	258	258
051	5071007	206	12	218	206	12	218	657	203	218	218
052	5071008	214	101	315	213	108	321	777	290	315	321
053	5071009	237	19	256	239	43	282	751	248	256	282
054	5071010	152	21	173	152	21	173	511	171	176	176
055	5071011	81	0	81	81	0	81	247	78	81	81
056	5071012	39	13	52	39	13	52	163	49	52	52
057	5071013	38	3	41	39	3	42	103	41	41	42
058	5071014	248	30	278	249	30	279	897	268	278	279
059	5071015	171	0	171	195	2	197	573	164	171	197

See footnotes at end of table.

**TABLE 1. POPULATION AND PRIVATE DWELLINGS IN CENSUS COLLECTION DISTRICTS
PERTH STATISTICAL DIVISION AND SELECTED STATISTICAL LOCAL AREAS —continued**

Building Collection District	Census Collection District	Private dwellings (excludes caravans,houseboats etc)						Private dwellings (includes caravans,houseboats etc)			
		Census, 06 August 1991 (a)			30 June 1996 (a)			Census, 06 August 1991		30 June 1996	
		Houses	Other than houses	Total	Houses	Other than houses	Total	Population (b)(c)	Occupied dwellings (b)	Total dwellings (b)(d)	Total dwellings (d)
Armadale (C) —continued											
060	5071016	154	3	157	189	5	194	456	146	157	194
061	5071017	242	8	250	547	14	561	768	243	250	561
062	5071101	283	0	283	294	0	294	879	274	286	297
063	5071102	122	0	122	138	10	148	334	119	125	151
064	5071103	182	28	210	200	32	232	646	196	210	232
065	5071104	199	64	263	212	67	279	708	249	266	282
066	5071105	254	26	280	255	26	281	822	268	280	281
067	5071106	139	114	253	139	116	255	597	234	253	255
068	5071107	118	104	222	117	118	235	488	202	222	235
069	5071108	202	6	208	203	6	209	643	193	208	209
070	5071109	42	0	42	41	18	59	104	39	42	59
071	5071110	338	0	338	347	2	349	1,081	324	338	349
072	5071111	224	32	256	227	32	259	752	248	260	263
073	5071112	168	0	168	188	0	188	460	163	171	191
074	5071113	156	3	159	436	23	459	532	155	159	459
075	5071114	115	3	118	140	7	147	400	115	118	147
076	5071115	95	0	95	152	0	152	284	92	95	152
SLA Total		14,290	1,359	15,649	16,196	1,687	17,883	46,281	15,024	15,844	18,078
Bassendean (T)											
001	5110701	161	42	203	159	50	209	434	189	203	209
002	5110702	200	34	234	203	44	247	618	228	237	250
003	5110703	189	24	213	200	65	265	460	198	213	265
004	5110704	127	11	138	136	23	159	338	130	138	159
005	5110705	160	42	202	169	74	243	470	190	208	249
006	5110706	169	35	204	168	52	220	470	190	204	220
007	5110707	190	5	195	183	6	189	518	189	198	192
008	5110708	111	54	165	117	81	198	366	147	165	198
009	5110709	168	22	190	170	33	203	430	182	190	203
010	5110710	131	77	208	138	77	215	494	185	214	221
011	5110711	144	36	180	153	74	227	456	168	183	230
012	5110801	281	31	312	280	34	314	829	297	315	317
013	5110802	299	12	311	298	26	324	766	294	311	324
014	5110803	168	10	178	173	14	187	436	168	178	187
015	5110804	170	92	262	175	96	271	468	241	262	271
016	5110805	78	13	91	104	75	179	243	86	91	179
017	5110806	145	84	229	162	92	254	630	223	229	254
018	5110807	275	24	299	279	39	318	720	280	299	318
019	5110808	148	35	183	146	37	183	470	175	183	183
020	5110809	203	30	233	210	30	240	637	228	236	243
021	5110810	260	77	337	266	77	343	971	319	337	343
022	5110811	300	62	362	327	70	397	1,090	347	362	397
023	5110812	160	26	186	166	26	192	527	175	186	192
SLA Total		4,237	878	5,115	4,382	1,195	5,577	12,841	4,829	5,142	5,604
Bayswater (C)											
001	5110901	225	74	299	318	92	410	956	288	299	410
002	5110902	164	52	216	185	102	287	631	203	216	287
003	5110903	164	6	170	164	6	170	552	167	170	170
004	5110904	166	36	202	169	36	205	539	188	202	205
005	5110905	191	21	212	238	21	259	555	201	215	262
006	5110906	234	38	272	238	38	276	846	266	275	279
007	5110907	146	6	152	148	6	154	418	144	152	154

See footnotes at end of table.

**TABLE 1. POPULATION AND PRIVATE DWELLINGS IN CENSUS COLLECTION DISTRICTS
PERTH STATISTICAL DIVISION AND SELECTED STATISTICAL LOCAL AREAS —continued**

Building Collection District	Private dwellings (excludes caravans,houseboats etc)						Private dwellings (includes caravans,houseboats etc)				
	Census, 06 August 1991 (a)			30 June 1996 (a)			Census, 06 August 1991		30 June 1996		
	Census Collection District	Houses	Other than houses	Total	Houses	Other than houses	Total	Population (b)(c)	Occupied dwellings (b)	Total dwellings (b)(d)	Total dwellings (d)
Bayswater (C)—continued											
008	5110908	331	12	343	338	21	359	1,053	327	343	359
009	5110909	247	0	247	247	0	247	747	233	247	247
010	5110910	215	3	218	217	3	220	632	202	221	223
011	5110911	317	30	347	319	46	365	1,041	319	347	365
012	5110912	108	45	153	182	63	245	371	132	153	245
013	5110913	262	21	283	289	21	310	838	265	286	313
014	5110914	161	63	224	165	63	228	657	216	224	228
015	5110915	85	25	110	144	40	184	337	104	110	184
016	5111001	214	77	291	215	77	292	858	274	291	292
017	5111002	250	101	351	257	101	358	1,005	329	356	363
018	5111003	277	50	327	278	50	328	1,061	328	345	346
019	5111004	177	0	177	177	0	177	649	178	182	182
020	5111005	188	0	188	189	0	189	533	180	188	189
021	5111006	178	0	178	178	9	187	550	172	181	190
022	5111007	220	0	220	226	0	226	703	219	227	233
023	5111008	182	35	217	186	35	221	550	210	222	226
024	5111009	277	18	295	279	18	297	842	287	298	300
025	5111010	220	51	271	223	51	274	783	260	271	274
026	5111011	156	28	184	159	28	187	583	172	184	187
027	5111012	77	24	101	77	24	101	274	95	101	101
028	5111101	189	16	205	194	16	210	679	195	205	210
029	5111102	239	37	276	245	37	282	903	267	276	282
030	5111103	62	13	75	62	17	79	236	72	75	79
031	5111104	196	35	231	200	35	235	583	221	231	235
032	5111105	202	15	217	206	17	223	633	210	217	223
033	5111106	192	52	244	196	60	256	658	226	247	259
034	5111107	180	14	194	182	14	196	491	191	194	196
035	5111108	161	3	164	162	3	165	430	156	164	165
036	5111109	182	23	205	182	23	205	579	205	205	205
037	5111110	251	11	262	259	24	283	613	239	262	283
038	5111111	225	12	237	229	16	245	648	230	237	245
039	5111112	177	18	195	179	20	199	505	180	195	199
040	5111113	156	6	162	157	6	163	366	152	162	163
041	5111114	84	4	88	85	4	89	250	85	88	89
042	5111201	166	29	195	169	29	198	501	188	195	198
043	5111202	167	9	176	167	12	179	485	173	176	179
044	5111203	184	11	195	186	11	197	472	184	195	197
045	5111204	267	34	301	271	36	307	733	284	301	307
046	5111205	170	0	170	170	0	170	502	161	170	170
047	5111206	172	21	193	174	21	195	528	182	193	195
048	5111207	163	9	172	163	9	172	458	166	172	172
049	5111208	110	49	159	110	49	159	322	151	159	159
050	5111209	140	159	299	150	167	317	542	279	299	317
051	5111210	139	94	233	145	98	243	430	213	233	243
052	5111211	152	42	194	158	53	211	422	178	194	211
053	5111212	193	22	215	201	34	235	568	204	215	235
054	5111213	152	0	152	153	0	153	356	148	152	153
055	5111301	203	8	211	205	10	215	570	206	211	215
056	5111302	164	24	188	165	26	191	480	182	188	191
057	5111303	165	17	182	175	19	194	473	168	182	194
058	5111304	170	3	173	189	23	212	424	163	173	212
059	5111305	199	19	218	208	19	227	499	205	218	227
060	5111306	323	17	340	339	21	360	826	314	340	360
061	5111307	153	21	174	161	21	182	409	166	174	182
062	5111308	263	34	297	313	112	425	651	268	300	428
063	5111309	270	3	273	277	3	280	643	256	273	280
064	5111310	89	12	101	101	12	113	225	95	101	113
065	5111311	164	3	167	167	13	180	400	162	167	180
066	5111312	56	7	63	59	9	68	159	60	63	68

See footnotes at end of table.

**TABLE 1. POPULATION AND PRIVATE DWELLINGS IN CENSUS COLLECTION DISTRICTS
PERTH STATISTICAL DIVISION AND SELECTED STATISTICAL LOCAL AREAS —continued**

Building Collection District	Census Collection District	Private dwellings (excludes caravans,houseboats etc)						Private dwellings (includes caravans,houseboats etc)			
		Census, 06 August 1991 (a)			30 June 1996 (a)			Census, 06 August 1991		30 June 1996	
		Houses	Other than houses	Total	Houses	Other than houses	Total	Population (b)(c)	Occupied dwellings (b)	Total dwellings (b)(d)	Total dwellings (d)
Bayswater (C) —continued											
067	5111313	82	0	82	88	0	88	190	78	82	88
068	5111401	311	9	320	344	50	394	744	299	320	394
069	5111402	165	15	180	170	15	185	405	163	180	185
070	5111403	173	18	191	174	18	192	418	170	191	192
071	5111404	247	12	259	249	18	267	597	246	262	270
072	5111405	205	16	221	206	16	222	492	206	221	222
073	5111406	170	18	188	176	26	202	392	171	188	202
074	5111407	95	3	98	96	3	99	223	91	98	99
075	5111408	75	104	179	78	104	182	343	170	179	182
076	5111409	164	49	213	174	65	239	469	205	213	239
077	5111410	92	19	111	99	25	124	356	146	159	172
078	5111411	169	14	183	180	14	194	464	171	183	194
079	5111412	27	242	269	27	242	269	405	216	269	269
SLA Total		14,297	2,241	16,538	14,980	2,646	17,626	43,714	15,676	16,653	17,741
Belmont (C)											
001	5111501	191	61	252	217	65	282	639	239	252	282
002	5111502	98	6	104	110	6	116	234	94	107	119
003	5111503	322	8	330	365	10	375	863	361	376	421
004	5111504	202	0	202	226	15	241	455	182	202	241
005	5111505	150	131	281	187	156	343	539	253	281	343
006	5111506	147	103	250	168	137	305	568	241	253	308
007	5111507	198	35	233	217	47	264	536	219	236	267
008	5111508	201	46	247	209	117	326	530	233	247	326
009	5111509	120	24	144	181	74	255	349	133	144	255
010	5111510	111	8	119	123	38	161	263	109	122	164
011	5111511	204	5	209	201	23	224	491	195	209	224
012	5111512	186	3	189	189	9	198	440	177	192	201
013	5111513	234	48	282	232	51	283	696	275	288	289
014	5111601	197	36	233	196	41	237	643	226	233	237
015	5111602	199	28	227	203	35	238	632	222	230	241
016	5111603	189	0	189	190	0	190	477	180	189	190
017	5111604	127	18	145	128	18	146	368	146	152	153
018	5111605	77	52	129	72	9	81	254	115	129	81
019	5111606	248	7	255	248	7	255	681	246	259	259
020	5111607	161	16	177	192	34	226	452	173	177	226
021	5111608	29	7	36	30	7	37	76	33	36	37
022	5111609	323	0	323	322	0	322	863	317	326	325
023	5111610	313	21	334	315	24	339	900	320	337	342
024	5111611	314	0	314	318	0	318	816	301	314	318
025	5111612	283	8	291	289	10	299	785	283	294	302
026	5111701	84	112	196	85	207	292	369	181	202	298
027	5111702	5	281	286	5	281	286	359	222	289	289
028	5111703	3	144	147	3	144	147	171	129	150	150
029	5111704	169	40	209	173	50	223	502	201	209	223
030	5111705	145	120	265	146	148	294	553	252	282	311
031	5111706	162	4	166	168	17	185	382	163	172	191
032	5111707	252	31	283	253	78	331	668	268	283	331
033	5111708	287	34	321	299	74	373	734	298	324	376
034	5111709	179	23	202	183	85	268	484	191	202	268
035	5111710	260	36	296	253	75	328	648	275	299	331
036	5111711	122	5	127	125	5	130	338	120	127	130
037	5111712	224	16	240	226	44	270	551	224	249	279
038	5111801	119	166	285	132	183	315	545	266	288	318
039	5111802	141	108	249	145	110	255	554	232	252	258
040	5111803	252	34	286	252	37	289	681	278	289	292

See footnotes at end of table.

**TABLE 1. POPULATION AND PRIVATE DWELLINGS IN CENSUS COLLECTION DISTRICTS
PERTH STATISTICAL DIVISION AND SELECTED STATISTICAL LOCAL AREAS —continued**

Building Collection District	Census Collection District	Private dwellings (excludes caravans,houseboats etc)						Private dwellings (includes caravans,houseboats etc)			
		Census, 06 August 1991 (a)			30 June 1996 (a)			Census, 06 August 1991		30 June 1996	
		Houses	Other than houses	Total	Houses	Other than houses	Total	Population (b)(c)	Occupied dwellings (b)	Total dwellings (b)(d)	Total dwellings (d)
Belmont (C) —continued											
041	5111804	130	50	180	133	78	211	445	167	180	211
042	5111805	189	7	196	198	7	205	481	188	196	205
043	5111806	315	41	356	319	41	360	1,001	336	356	360
044	5111807	203	37	240	205	37	242	685	234	243	245
045	5111808	212	47	259	215	62	277	601	233	259	277
046	5111809	132	64	196	134	75	209	512	188	196	209
047	5111810	142	51	193	148	58	206	437	184	196	209
048	5111811	146	19	165	151	19	170	418	156	165	170
049	5111812	118	85	203	119	96	215	466	188	207	219
SLA Total		8,815	2,226	11,041	9,198	2,944	12,142	26,135	10,447	11,200	12,301
Cambridge (T)											
058	5120101	264	48	312	272	48	320	841	294	316	324
059	5120102	250	3	253	255	3	258	683	240	256	261
060	5120103	306	7	313	338	7	345	868	298	318	350
061	5120104	190	0	190	207	0	207	548	172	190	207
062	5120105	91	221	312	90	221	311	493	243	315	314
063	5120106	256	3	259	255	3	258	699	240	259	258
064	5120107	228	0	228	230	0	230	605	220	231	233
065	5120108	311	0	311	313	0	313	851	297	311	313
066	5120109	282	0	282	285	0	285	829	269	287	290
067	5120110	210	0	210	210	0	210	675	205	213	213
068	5120111	173	0	173	172	0	172	523	164	173	172
069	5120112	222	0	222	227	0	227	621	213	222	227
070	5120113	180	3	183	181	3	184	601	172	183	184
071	5120201	247	0	247	245	0	245	765	243	257	255
072	5120202	301	4	305	302	4	306	775	293	308	309
073	5120203	280	23	303	285	25	310	708	293	306	313
074	5120204	45	140	185	44	146	190	273	156	185	190
075	5120205	253	79	332	258	83	341	717	309	332	341
076	5120206	79	182	261	95	184	279	472	242	261	279
077	5120207	226	28	254	233	32	265	625	242	254	265
078	5120208	185	4	189	193	8	201	499	175	189	201
079	5120209	193	3	196	194	3	197	502	191	196	197
080	5120210	159	22	181	169	27	196	451	181	189	204
081	5120301	193	4	197	193	4	197	465	181	197	197
082	5120302	180	0	180	181	0	181	428	169	180	181
083	5120303	290	5	295	291	5	296	691	283	298	299
084	5120304	187	15	202	187	17	204	473	188	202	204
085	5120305	77	168	245	80	183	263	414	223	251	269
086	5120306	166	0	166	168	0	168	430	152	166	168
087	5120307	185	74	259	195	77	272	593	235	259	272
088	5120308	152	35	187	150	35	185	448	176	187	185
089	5120309	107	19	126	127	23	150	364	118	126	150
090	5120310	35	135	170	35	158	193	250	152	170	193
091	5120311	20	58	78	19	58	77	114	65	78	77
098	5120407	106	14	120	110	16	126	233	103	120	126
099	5120408	153	8	161	150	44	194	339	156	161	194
100	5120409	73	181	254	75	183	258	387	225	267	271
102	5120411	201	95	296	202	110	312	636	282	296	312
104	5120413	160	15	175	164	47	211	396	157	175	211
105	5120414	173	8	181	174	17	191	419	164	181	191
SLA Total		7,389	1,604	8,993	7,554	1,774	9,328	21,704	8,381	9,065	9,400

See footnotes at end of table.

**TABLE 1. POPULATION AND PRIVATE DWELLINGS IN CENSUS COLLECTION DISTRICTS
PERTH STATISTICAL DIVISION AND SELECTED STATISTICAL LOCAL AREAS —continued**

Building Collection District	Census Collection District	Private dwellings (excludes caravans,houseboats etc)						Private dwellings (includes caravans,houseboats etc)			
		Census, 06 August 1991 (a)			30 June 1996 (a)			Census, 06 August 1991		30 June 1996	
		Houses	Other than houses	Total	Houses	Other than houses	Total	Population (b)(c)	Occupied dwellings (b)	Total dwellings (b)(d)	Total dwellings (d)
Canning (C)											
001	5100801	169	112	281	166	183	349	622	253	281	349
002	5100802	165	117	282	171	152	323	673	262	282	323
003	5100803	215	87	302	232	118	350	769	282	302	350
004	5100804	189	131	320	193	139	332	725	292	320	332
005	5100805	176	40	216	180	58	238	565	199	216	238
006	5100806	187	15	202	190	15	205	546	186	202	205
007	5100807	228	51	279	240	83	323	703	261	279	323
008	5100808	163	6	169	189	8	197	529	165	169	197
009	5100809	130	5	135	130	5	135	416	130	135	135
010	5100810	113	61	174	113	61	174	430	169	174	174
011	5100811	150	17	167	149	17	166	492	162	167	166
012	5100812	162	61	223	186	63	249	569	180	223	249
013	5100813	184	6	190	184	6	190	483	183	190	190
014	5100814	255	29	284	258	31	289	877	269	284	289
015	5100901	251	56	307	258	60	318	829	294	307	318
016	5100902	243	90	333	251	94	345	865	302	333	345
017	5100903	250	27	277	250	29	279	792	274	277	279
018	5100904	224	78	302	229	96	325	838	290	312	335
019	5100905	178	48	226	176	74	250	626	213	226	250
020	5100906	183	15	198	186	17	203	516	186	198	203
021	5100907	135	74	209	137	74	211	514	200	209	211
022	5100908	221	25	246	222	25	247	735	237	249	250
023	5100909	138	19	157	139	21	160	470	150	157	160
024	5100910	135	45	180	136	45	181	478	174	185	186
025	5100911	181	17	198	181	17	198	566	187	198	198
026	5100912	155	21	176	155	21	176	544	174	179	179
027	5100913	183	11	194	184	11	195	584	187	194	195
028	5100914	120	11	131	120	11	131	430	133	137	137
029	5101001	262	42	304	273	48	321	985	294	307	324
030	5101002	202	29	231	207	35	242	742	218	231	242
031	5101003	141	24	165	147	26	173	551	159	165	173
032	5101004	125	25	150	126	25	151	430	144	150	151
033	5101005	237	0	237	238	0	238	794	232	243	244
034	5101006	274	23	297	279	27	306	965	284	297	306
035	5101007	209	9	218	216	11	227	759	213	218	227
036	5101008	172	20	192	173	20	193	604	185	192	193
037	5101009	324	15	339	324	15	339	1,093	327	339	339
038	5101010	223	30	253	227	30	257	818	240	253	257
039	5101011	223	6	229	225	6	231	829	226	232	234
040	5101012	196	30	226	287	57	344	690	211	226	344
041	5101013	207	20	227	208	20	228	696	219	231	232
042	5101101	308	13	321	311	13	324	954	304	321	324
043	5101102	250	0	250	258	0	258	683	216	250	258
044	5101103	180	19	199	200	23	223	642	196	202	226
045	5101104	266	41	307	266	41	307	915	295	310	310
046	5101105	0	0	0	0	0	0	3	3	3	3
047	5101106	155	0	155	1,305	23	1,328	490	151	159	1,332
048	5101107	210	57	267	214	65	279	787	263	267	279
049	5101108	190	17	207	195	17	212	611	201	207	212
050	5101109	311	8	319	311	8	319	1,012	308	319	319
051	5101110	218	12	230	219	12	231	685	220	230	231
052	5101111	194	26	220	194	26	220	653	211	220	220
053	5101112	211	19	230	213	19	232	767	221	230	232
054	5101113	208	7	215	210	7	217	715	210	215	217
055	5101114	150	3	153	157	8	165	470	147	153	165
056	5101115	145	10	155	147	10	157	477	149	155	157
057	5101116	164	0	164	172	2	174	554	161	164	174
058	5101117	62	3	65	75	19	94	212	62	65	94
059	5101201	225	12	237	229	14	243	742	227	237	243

See footnotes at end of table.

**TABLE 1. POPULATION AND PRIVATE DWELLINGS IN CENSUS COLLECTION DISTRICTS
PERTH STATISTICAL DIVISION AND SELECTED STATISTICAL LOCAL AREAS —continued**

Building Collection District	Census Collection District	Private dwellings (excludes caravans,houseboats etc)						Private dwellings (includes caravans,houseboats etc)			
		Census, 06 August 1991 (a)			30 June 1996 (a)			Census, 06 August 1991		30 June 1996	
		Houses	Other than houses	Total	Houses	Other than houses	Total	Population (b)(c)	Occupied dwellings (b)	Total dwellings (b)(d)	Total dwellings (d)
Canning (C) —continued											
060	5101202	207	17	224	207	19	226	644	216	224	226
061	5101203	182	76	258	186	76	262	681	245	258	262
062	5101204	293	28	321	294	28	322	958	301	321	322
063	5101205	192	90	282	192	90	282	734	262	282	282
064	5101206	184	0	184	185	4	189	510	178	188	193
065	5101207	166	77	243	168	80	248	567	226	243	248
066	5101208	130	18	148	130	18	148	407	144	151	151
067	5101209	262	18	280	262	18	280	737	261	280	280
068	5101210	207	3	210	207	3	210	604	195	210	210
069	5101211	161	27	188	162	27	189	495	182	188	189
070	5101212	159	18	177	159	18	177	438	164	177	177
071	5101213	192	40	232	192	43	235	678	227	235	238
072	5101301	207	5	212	205	17	222	502	206	215	225
073	5101302	205	72	277	207	89	296	753	263	277	296
074	5101303	0	320	320	1	320	321	427	286	320	321
075	5101304	115	143	258	122	141	263	684	227	258	263
076	5101305	213	14	227	213	14	227	593	223	232	232
077	5101306	142	85	227	147	90	237	548	225	233	243
078	5101307	205	31	236	205	37	242	595	220	236	242
079	5101308	238	4	242	242	8	250	717	232	242	250
080	5101309	173	40	213	181	50	231	575	210	218	236
081	5101310	162	29	191	164	43	207	467	191	196	212
082	5101311	186	74	260	247	88	335	651	247	266	341
083	5101312	147	25	172	149	25	174	376	159	172	174
084	5101401	193	4	197	191	30	221	460	191	197	221
085	5101402	299	29	328	314	43	357	708	304	328	357
086	5101403	161	35	196	150	128	278	445	185	199	281
087	5101404	98	36	134	89	78	167	291	126	134	167
088	5101405	156	45	201	147	71	218	454	186	201	218
089	5101406	159	126	285	160	168	328	671	271	285	328
090	5101407	79	84	163	82	125	207	383	154	163	207
091	5101408	197	35	232	196	35	231	610	224	235	234
092	5101409	107	120	227	105	134	239	453	214	230	242
093	5101410	240	33	273	228	90	318	674	260	273	318
094	5101411	118	48	166	116	62	178	381	156	166	178
095	5101412	95	96	191	125	175	300	380	166	191	300
096	5101413	85	40	125	82	68	150	314	116	125	150
097	5101414	137	47	184	141	47	188	444	174	184	188
098	5101501	190	25	215	201	25	226	669	258	267	278
099	5101502	18	3	21	11	3	14	45	21	24	17
100	5101503	167	36	203	213	36	249	545	189	203	249
101	5101504	249	33	282	291	33	324	776	267	282	324
102	5101505	77	54	131	76	54	130	291	112	131	130
103	5101506	39	196	235	40	196	236	483	218	235	236
104	5101507	241	11	252	319	34	353	708	244	256	357
105	5101508	193	16	209	226	47	273	525	186	209	273
106	5101509	199	8	207	198	8	206	516	189	207	206
107	5101510	144	23	167	145	23	168	388	149	167	168
108	5101511	209	19	228	217	21	238	670	222	228	238
109	5101512	18	85	103	19	85	104	249	97	103	104
SLA Total		19,521	4,336	23,857	21,320	5,326	26,646	65,388	22,660	24,021	26,810

See footnotes at end of table.

**TABLE 1. POPULATION AND PRIVATE DWELLINGS IN CENSUS COLLECTION DISTRICTS
PERTH STATISTICAL DIVISION AND SELECTED STATISTICAL LOCAL AREAS —continued**

Building Collection District	Census Collection District	Private dwellings (excludes caravans,houseboats etc)						Private dwellings (includes caravans,houseboats etc)			
		Census, 06 August 1991 (a)			30 June 1996 (a)			Census, 06 August 1991		30 June 1996	
		Houses	Other than houses	Total	Houses	Other than houses	Total	Population (b)(c)	Occupied dwellings (b)	Total dwellings (b)(d)	Total dwellings (d)
Claremont (T)											
001	5090801	73	10	83	78	12	90	213	78	83	90
002	5090802	267	22	289	277	22	299	730	270	289	299
003	5090803	275	25	300	279	30	309	795	288	300	309
004	5090804	97	43	140	99	40	139	325	129	140	139
005	5090805	26	249	275	26	253	279	379	245	278	282
006	5090901	64	193	257	66	202	268	491	238	260	271
007	5090902	193	72	265	188	98	286	621	253	268	289
008	5090903	152	46	198	154	48	202	483	179	198	202
009	5090904	157	99	256	159	117	276	530	233	259	279
010	5090905	81	38	119	82	42	124	318	112	119	124
011	5090906	185	112	297	193	102	295	630	256	297	295
012	5090907	46	192	238	46	196	242	372	193	238	242
013	5090908	118	98	216	117	102	219	407	188	216	219
014	5090909	32	46	78	31	46	77	119	64	78	77
015	5090910	89	92	181	92	96	188	370	168	184	191
016	5090911	46	154	200	47	154	201	318	162	200	201
017	5090912	66	123	189	97	148	245	343	167	189	245
018	5090913	125	17	142	140	21	161	318	126	142	161
SLA Total		2,092	1,631	3,723	2,171	1,729	3,900	7,762	3,349	3,738	3,915
Cockburn (C)											
001	5081201	39	88	127	43	90	133	232	108	127	133
002	5081202	161	92	253	168	94	262	615	235	253	262
003	5081203	92	0	92	96	4	100	226	91	95	103
004	5081204	221	6	227	231	6	237	580	212	231	241
005	5081205	179	92	271	184	96	280	678	259	277	286
006	5081206	89	0	89	91	12	103	232	85	93	107
007	5081207	238	3	241	240	3	243	700	244	251	253
008	5081208	102	83	185	103	85	188	419	172	185	188
009	5081209	297	28	325	302	31	333	808	309	325	333
010	5081210	271	18	289	295	31	326	692	267	289	326
011	5081211	261	58	319	261	58	319	966	319	323	323
012	5081212	135	46	181	136	46	182	476	176	188	189
013	5081213	175	95	270	181	105	286	601	249	275	291
014	5081301	113	0	113	114	0	114	326	113	120	121
015	5081302	137	29	166	137	29	166	439	155	166	166
016	5081303	220	83	303	220	83	303	734	288	306	306
017	5081304	246	36	282	247	36	283	814	262	282	283
018	5081305	42	154	196	42	154	196	303	182	196	196
019	5081306	145	28	173	145	28	173	495	172	176	176
020	5081307	231	17	248	233	17	250	667	239	248	250
021	5081308	229	105	334	239	107	346	983	319	339	351
022	5081309	208	20	228	463	50	513	757	219	231	516
023	5081310	129	37	166	129	37	166	466	171	179	179
024	5081311	93	100	193	94	100	194	406	181	199	200
025	5081312	109	58	167	109	58	167	400	161	167	167
026	5081313	296	9	305	301	9	310	885	296	308	313
027	5081314	149	5	154	161	5	166	513	150	154	166
028	5081401	182	3	185	182	3	185	565	179	185	185
029	5081402	274	21	295	276	21	297	923	286	295	297
030	5081403	229	0	229	230	0	230	745	220	229	230
031	5081404	266	19	285	543	29	572	865	273	289	576
032	5081405	235	18	253	241	20	261	839	251	258	266
033	5081406	245	16	261	247	16	263	840	248	261	263
034	5081407	288	0	288	290	0	290	956	284	292	294
035	5081408	79	18	97	79	18	97	300	94	97	97

See footnotes at end of table.

**TABLE 1. POPULATION AND PRIVATE DWELLINGS IN CENSUS COLLECTION DISTRICTS
PERTH STATISTICAL DIVISION AND SELECTED STATISTICAL LOCAL AREAS —continued**

Building Collection District	Census Collection District	Private dwellings (excludes caravans, houseboats etc)						Private dwellings (includes caravans, houseboats etc)			
		Census, 06 August 1991 (a)			30 June 1996 (a)			Census, 06 August 1991		30 June 1996	
		Houses	Other than houses	Total	Houses	Other than houses	Total	Population (b)(c)	Occupied dwellings (b)	Total dwellings (b)(d)	Total dwellings (d)
Cockburn (C) —continued											
036	5081409	210	14	224	226	20	246	715	217	224	246
037	5081410	195	202	397	202	231	433	812	351	397	433
038	5081411	97	8	105	99	8	107	340	100	105	107
039	5081412	161	25	186	166	25	191	580	178	186	191
040	5081413	258	18	276	641	65	706	842	266	276	706
041	5081501	163	147	310	166	147	313	746	289	310	313
042	5081502	130	114	244	135	114	249	673	237	244	249
043	5081503	159	137	296	161	145	306	799	285	296	306
044	5081504	162	28	190	164	28	192	612	181	190	192
045	5081505	222	109	331	222	109	331	845	311	334	334
046	5081506	264	41	305	266	41	307	898	295	305	307
047	5081507	132	184	316	136	184	320	700	284	316	320
048	5081508	191	31	222	195	31	226	752	215	222	226
049	5081509	142	28	170	144	28	172	496	164	170	172
050	5081510	134	61	195	135	63	198	548	185	198	201
051	5081511	168	123	291	168	123	291	755	279	295	295
052	5081512	112	50	162	112	50	162	459	159	165	165
053	5081513	128	59	187	129	59	188	513	177	187	188
054	5081601	132	238	370	133	238	371	368	142	370	371
055	5081602	239	15	254	364	38	402	935	349	366	514
056	5081603	97	24	121	253	107	360	335	118	126	365
057	5081604	129	37	166	134	39	173	464	155	166	173
058	5081605	211	18	229	223	20	243	790	232	232	246
059	5081606	231	0	231	239	0	239	838	220	231	239
060	5081607	187	9	196	195	9	204	678	187	202	210
061	5081608	229	4	233	260	8	268	746	226	233	268
062	5081609	126	14	140	147	14	161	373	131	143	164
063	5081610	317	3	320	346	3	349	1,028	312	328	357
064	5081611	262	73	335	267	73	340	998	327	349	354
065	5081612	205	0	205	451	42	493	731	248	268	556
066	5081613	167	12	179	175	12	187	608	173	179	187
067	5081614	157	4	161	238	45	283	513	155	164	286
068	5081615	71	10	81	100	10	110	239	78	85	114
069	5081616	91	15	106	99	17	116	274	99	106	116
070	5081701	91	0	91	126	0	126	301	91	94	129
071	5081702	164	31	195	164	31	195	661	190	198	198
072	5081703	168	27	195	168	27	195	634	192	195	195
073	5081704	168	12	180	168	12	180	546	176	180	180
074	5081705	188	3	191	189	3	192	640	188	194	195
075	5081706	147	3	150	150	9	159	411	142	150	159
076	5081707	169	26	195	185	28	213	545	185	195	213
077	5081708	159	16	175	172	16	188	497	171	175	188
078	5081709	175	3	178	178	7	185	550	173	181	188
079	5081710	209	16	225	422	30	452	613	218	225	452
080	5081711	36	0	36	146	0	146	111	32	36	146
081	5081712	127	11	138	1,176	33	1,209	461	167	178	1,249
082	5081713	147	0	147	176	0	176	506	141	147	176
SLA Total		14,232	3,388	17,620	17,564	3,823	21,387	49,925	16,860	18,005	21,772
Cottesloe (T)											
001	5091001	222	14	236	224	14	238	564	225	239	241
002	5091002	147	41	188	143	41	184	508	186	196	192
003	5091003	217	9	226	220	9	229	544	210	226	229
004	5091004	91	53	144	95	58	153	276	127	144	153
005	5091005	146	3	149	146	5	151	321	134	149	151
006	5091006	69	42	111	68	42	110	246	109	114	113

See footnotes at end of table.

**TABLE 1. POPULATION AND PRIVATE DWELLINGS IN CENSUS COLLECTION DISTRICTS
PERTH STATISTICAL DIVISION AND SELECTED STATISTICAL LOCAL AREAS —continued**

Building Collection District	Census Collection District	Private dwellings (excludes caravans,houseboats etc)						Private dwellings (includes caravans,houseboats etc)			
		Census, 06 August 1991 (a)			30 June 1996 (a)			Census, 06 August 1991		30 June 1996	
		Houses	Other than houses	Total	Houses	Other than houses	Total	Population (b)(c)	Occupied dwellings (b)	Total dwellings (b)(d)	Total dwellings (d)
<i>Cottesloe (T) —continued</i>											
007	5091007	109	83	192	110	83	193	413	179	195	196
008	5091101	188	85	273	192	87	279	566	252	273	279
009	5091102	145	153	298	148	159	307	571	258	298	307
010	5091103	102	197	299	104	197	301	529	258	299	301
011	5091104	76	12	88	80	16	96	219	83	88	96
012	5091105	110	7	117	112	7	119	311	108	117	119
013	5091106	51	115	166	59	120	179	291	137	166	179
014	5091107	76	63	139	80	63	143	283	131	142	146
015	5091108	45	208	253	50	215	265	408	228	253	265
016	5091109	56	98	154	56	104	160	295	141	154	160
017	5091110	85	106	191	87	109	196	387	172	191	196
018	5091111	128	3	131	129	5	134	321	127	131	134
SLA Total		2,063	1,292	3,355	2,103	1,334	3,437	7,053	3,065	3,375	3,457
<i>East Fremantle (T)</i>											
001	5091401	233	33	266	239	37	276	620	250	269	279
002	5091402	108	52	160	110	54	164	314	151	160	164
003	5091403	86	13	99	86	19	105	235	91	99	105
004	5091404	131	117	248	135	143	278	546	226	248	278
005	5091405	152	88	240	154	88	242	460	223	240	242
006	5091406	152	34	186	171	54	225	435	168	186	225
007	5091407	228	29	257	233	36	269	680	249	260	272
008	5091408	166	39	205	172	41	213	454	195	209	217
009	5091409	62	19	81	63	19	82	174	75	81	82
010	5091410	142	52	194	145	52	197	416	181	194	197
011	5091411	71	218	289	74	218	292	539	263	306	309
012	5091412	43	194	237	45	202	247	460	223	242	252
013	5091413	164	78	242	167	80	247	559	235	252	257
014	5091414	0	0	0	0	0	0	0	0	0	0
SLA Total		1,738	966	2,704	1,794	1,043	2,837	5,892	2,530	2,746	2,879
<i>Fremantle (C) — Inner</i>											
041	5091901	0	153	153	0	172	172	250	142	163	182
042	5091902	18	91	109	23	153	176	210	103	119	186
SLA Total		18	244	262	23	325	348	460	245	282	368
<i>Fremantle (C) — Remainder</i>											
001	5091501	73	80	153	75	80	155	351	154	167	169
002	5091502	30	82	112	33	88	121	184	91	112	121
003	5091503	92	62	154	97	62	159	328	143	154	159
004	5091504	99	134	233	109	147	256	459	210	239	262
005	5091505	52	72	124	54	72	126	204	111	124	126
006	5091506	36	111	147	39	113	152	240	123	147	152
007	5091601	156	132	288	159	237	396	602	257	288	396
008	5091602	200	120	320	215	136	351	691	295	323	354
009	5091603	114	185	299	118	191	309	590	270	299	309
010	5091604	145	177	322	155	209	364	601	288	322	364
011	5091605	95	89	184	126	137	263	372	184	184	263
012	5091606	191	27	218	206	29	235	489	209	218	235
013	5091607	159	39	198	170	39	209	464	187	201	212

See footnotes at end of table.

**TABLE 1. POPULATION AND PRIVATE DWELLINGS IN CENSUS COLLECTION DISTRICTS
PERTH STATISTICAL DIVISION AND SELECTED STATISTICAL LOCAL AREAS —continued**

Building Collection District	Census Collection District	Private dwellings (excludes caravans,houseboats etc)						Private dwellings (includes caravans,houseboats etc)			
		Census, 06 August 1991 (a)			30 June 1996 (a)			Census, 06 August 1991		30 June 1996	
		Houses	Other than houses	Total	Houses	Other than houses	Total	Population (b)(c)	Occupied dwellings (b)	Total dwellings (b)(d)	Total dwellings (d)
Fremantle (C) — Remainder —continued											
014	5091608	176	48	224	181	50	231	495	207	224	231
015	5091609	215	25	240	229	31	260	610	222	240	260
016	5091610	58	212	270	59	214	273	408	247	270	273
017	5091611	105	63	168	106	63	169	374	161	171	172
018	5091701	193	94	287	208	103	311	597	271	292	316
019	5091702	159	0	159	166	0	166	365	154	163	170
020	5091703	54	5	59	77	32	109	148	59	59	109
021	5091704	192	52	244	194	52	246	511	229	244	246
022	5091705	260	8	268	268	8	276	623	258	271	279
023	5091706	214	34	248	227	47	274	685	239	248	274
024	5091707	199	31	230	204	57	261	493	212	230	261
025	5091708	155	5	160	192	7	199	403	149	160	199
026	5091709	305	3	308	334	14	348	768	297	308	348
027	5091710	256	14	270	261	14	275	927	267	270	275
028	5091711	232	71	303	233	71	304	869	288	310	311
029	5091712	165	8	173	169	8	177	562	170	176	180
030	5091801	170	27	197	175	27	202	427	184	197	202
031	5091802	115	37	152	133	40	173	319	146	155	176
032	5091803	191	51	242	201	60	261	525	225	245	264
033	5091804	146	6	152	159	17	176	359	133	152	176
034	5091805	221	56	277	269	77	346	582	256	297	366
035	5091806	226	107	333	233	113	346	884	409	428	441
036	5091807	165	47	212	172	49	221	600	201	215	224
037	5091808	217	0	217	224	6	230	593	200	217	230
038	5091809	87	158	245	88	158	246	623	229	245	246
039	5091810	129	70	199	135	70	205	442	184	199	205
040	5091811	105	15	120	107	17	124	292	116	120	124
043	5092001	91	116	207	125	140	265	412	186	207	265
044	5092002	209	90	299	222	94	316	581	280	299	316
045	5092003	69	208	277	78	221	299	455	254	286	308
SLA Total		6,521	2,971	9,492	6,985	3,400	10,385	21,507	8,943	9,676	10,569
Total Fremantle (C)											
Total		6,539	3,215	9,754	7,008	3,725	10,733	21,967	9,188	9,958	10,937
Gosnells (C)											
001	5071201	251	4	255	272	6	278	761	248	255	278
002	5071202	229	3	232	230	3	233	824	228	232	233
003	5071203	306	12	318	317	12	329	1,005	313	324	335
004	5071204	155	0	155	155	0	155	518	151	155	155
005	5071205	236	3	239	242	3	245	786	238	242	248
006	5071206	278	0	278	280	0	280	879	273	278	280
007	5071207	264	5	269	264	17	281	852	264	269	281
008	5071208	167	15	182	171	17	188	588	182	182	188
009	5071209	206	12	218	206	12	218	706	215	218	218
010	5071210	199	21	220	199	21	220	684	214	220	220
011	5071211	141	0	141	142	0	142	459	136	141	142
012	5071212	163	3	166	165	34	199	543	160	166	199
013	5071213	173	3	176	187	3	190	541	169	176	190
014	5071214	110	0	110	111	0	111	352	106	110	111
015	5071215	68	0	68	496	8	504	221	64	68	504
016	5071216	227	11	238	324	19	343	704	233	238	343
017	5071217	111	0	111	182	13	195	409	115	118	202
018	5071301	308	9	317	320	15	335	841	300	317	335

See footnotes at end of table.

**TABLE 1. POPULATION AND PRIVATE DWELLINGS IN CENSUS COLLECTION DISTRICTS
PERTH STATISTICAL DIVISION AND SELECTED STATISTICAL LOCAL AREAS —continued**

Building Collection District	Census Collection District	Private dwellings (excludes caravans,houseboats etc)						Private dwellings (includes caravans,houseboats etc)			
		Census, 06 August 1991 (a)			30 June 1996 (a)			Census, 06 August 1991		30 June 1996	
		Houses	Other than houses	Total	Houses	Other than houses	Total	Population (b)(c)	Occupied dwellings (b)	Total dwellings (b)(d)	Total dwellings (d)
Gosnells (C) —continued											
019	5071302	168	11	179	174	11	185	459	176	182	188
020	5071303	134	32	166	138	55	193	394	150	166	193
021	5071304	193	11	204	190	45	235	590	196	204	235
022	5071305	246	10	256	247	10	257	722	239	256	257
023	5071306	205	35	240	235	56	291	706	226	240	291
024	5071307	160	26	186	162	62	224	451	177	189	227
025	5071308	231	28	259	230	37	267	708	253	262	270
026	5071309	281	10	291	282	10	292	877	285	291	292
027	5071310	196	7	203	198	7	205	628	195	203	205
028	5071311	223	13	236	224	13	237	665	226	236	237
029	5071312	143	49	192	141	76	217	432	177	192	217
030	5071313	13	4	17	11	24	35	175	87	90	108
031	5071314	51	6	57	50	6	56	162	54	57	56
032	5071315	166	6	172	167	6	173	548	169	172	173
033	5071401	126	3	129	128	3	131	522	189	196	198
034	5071402	206	0	206	243	0	243	629	192	206	243
035	5071403	170	26	196	173	26	199	548	186	199	202
036	5071404	269	4	273	270	13	283	774	265	273	283
037	5071405	345	24	369	710	44	754	1,105	349	372	757
038	5071406	219	0	219	228	8	236	628	200	219	236
039	5071407	213	4	217	214	4	218	674	212	217	218
040	5071408	272	14	286	273	25	298	810	268	286	298
041	5071409	169	4	173	169	4	173	561	170	173	173
042	5071410	190	8	198	192	8	200	589	189	198	200
043	5071411	158	0	158	158	0	158	451	152	158	158
044	5071501	123	0	123	131	0	131	358	116	123	131
045	5071502	253	9	262	259	9	268	802	254	262	268
046	5071503	169	16	185	233	16	249	579	178	185	249
047	5071504	148	26	174	159	26	185	465	163	174	185
048	5071505	132	7	139	141	7	148	382	130	142	151
049	5071506	97	191	288	91	270	361	538	271	291	364
050	5071507	241	11	252	297	35	332	682	234	252	332
051	5071508	181	9	190	202	16	218	586	185	190	218
052	5071509	79	3	82	194	7	201	235	81	88	207
053	5071510	100	15	115	99	15	114	300	107	118	117
054	5071511	191	3	194	206	3	209	565	192	197	212
055	5071512	232	21	253	330	101	431	741	241	253	431
056	5071513	169	10	179	170	13	183	512	169	185	189
057	5071601	170	31	201	176	31	207	540	197	204	210
058	5071602	229	5	234	254	5	259	698	233	237	262
059	5071603	225	0	225	227	0	227	631	217	225	227
060	5071604	260	6	266	261	6	267	781	253	269	270
061	5071605	170	32	202	256	75	331	544	187	202	331
062	5071606	113	5	118	143	5	148	316	113	118	148
063	5071607	306	13	319	320	13	333	873	303	319	333
064	5071608	257	23	280	310	27	337	817	260	280	337
065	5071609	105	23	128	106	23	129	327	118	132	133
066	5071610	157	3	160	161	3	164	425	154	160	164
067	5071701	109	89	198	109	89	198	584	186	198	198
068	5071702	213	31	244	221	31	252	789	244	248	256
069	5071703	236	9	245	237	9	246	781	239	248	249
070	5071704	163	44	207	165	44	209	591	197	207	209
071	5071705	330	8	338	329	41	370	1,039	323	338	370
072	5071706	171	3	174	176	3	179	438	167	174	179
073	5071707	219	124	343	221	165	386	852	309	343	386
074	5071708	158	31	189	159	31	190	497	176	189	190
075	5071709	239	0	239	246	0	246	777	235	242	249
076	5071710	128	20	148	132	24	156	453	142	148	156
077	5071711	272	0	272	275	0	275	884	261	272	275

See footnotes at end of table.

**TABLE 1. POPULATION AND PRIVATE DWELLINGS IN CENSUS COLLECTION DISTRICTS
PERTH STATISTICAL DIVISION AND SELECTED STATISTICAL LOCAL AREAS —continued**

Building Collection District	Census Collection District	Private dwellings (excludes caravans,houseboats etc)						Private dwellings (includes caravans,houseboats etc)			
		Census, 06 August 1991 (a)			30 June 1996 (a)			Census, 06 August 1991		30 June 1996	
		Houses	Other than houses	Total	Houses	Other than houses	Total	Population (b)(c)	Occupied dwellings (b)	Total dwellings (b)(d)	Total dwellings (d)
Gosnells (C) —continued											
078	5071712	111	57	168	111	57	168	461	159	173	173
079	5071713	102	3	105	102	3	105	315	94	105	105
080	5071714	173	24	197	176	24	200	594	191	197	200
081	5071715	54	141	195	55	141	196	526	185	195	196
082	5071716	80	17	97	81	17	98	301	91	97	98
083	5071801	191	0	191	192	0	192	636	188	191	192
084	5071802	206	15	221	206	15	221	727	215	221	221
085	5071803	250	5	255	250	5	255	789	246	255	255
086	5071804	312	7	319	313	9	322	1,028	315	322	325
087	5071805	194	0	194	194	0	194	603	187	194	194
088	5071806	210	3	213	215	3	218	716	210	213	218
089	5071807	207	12	219	209	12	221	682	210	219	221
090	5071808	232	14	246	235	14	249	822	242	246	249
091	5071809	208	24	232	557	24	581	757	217	239	588
092	5071810	165	0	165	167	0	167	487	160	165	167
093	5071811	246	0	246	273	4	277	905	246	246	277
094	5071812	225	0	225	267	0	267	821	220	225	267
095	5071813	287	3	290	296	3	299	1,037	288	294	303
096	5071814	132	0	132	702	13	715	438	124	132	715
097	5071901	296	15	311	296	15	311	981	303	315	315
098	5071902	279	0	279	280	0	280	745	270	279	280
099	5071903	311	6	317	311	6	317	1,017	310	317	317
100	5071904	257	12	269	268	68	336	861	263	269	336
101	5071905	233	13	246	236	13	249	810	240	249	252
102	5071906	218	3	221	223	3	226	758	216	221	226
103	5071907	193	5	198	197	5	202	607	193	198	202
104	5071908	139	18	157	139	31	170	444	151	157	170
105	5071909	252	3	255	252	3	255	848	256	263	263
106	5071910	64	3	67	74	5	79	185	64	67	79
107	5071911	167	3	170	181	3	184	578	164	170	184
108	5071912	193	16	209	228	24	252	700	203	212	255
109	5071913	182	4	186	182	4	186	627	183	189	189
SLA Total		21,053	1,683	22,736	23,934	2,403	26,337	68,669	22,030	22,994	26,595
Kalamunda (S)											
001	5070101	142	3	145	169	3	172	439	137	145	172
002	5070102	261	0	261	502	45	547	706	246	264	550
003	5070103	242	0	242	248	0	248	757	239	242	248
004	5070104	242	0	242	245	0	245	694	234	242	245
005	5070105	313	3	316	329	11	340	999	303	316	340
006	5070106	199	5	204	205	5	210	659	197	204	210
007	5070107	80	0	80	80	0	80	211	77	80	80
008	5070108	190	3	193	191	3	194	643	189	193	194
009	5070109	280	0	280	286	0	286	922	273	280	286
010	5070110	307	0	307	313	0	313	963	295	307	313
011	5070111	296	3	299	300	3	303	980	296	302	306
012	5070112	164	0	164	211	0	211	477	167	174	221
013	5070113	42	3	45	55	3	58	135	42	45	58
014	5070114	159	3	162	165	5	170	589	159	162	170
015	5070201	129	0	129	130	0	130	379	128	132	133
016	5070202	235	9	244	241	9	250	739	236	244	250
017	5070203	241	0	241	259	0	259	724	234	247	265
018	5070204	214	8	222	222	8	230	589	204	225	233
019	5070205	117	40	157	122	40	162	409	146	157	162
020	5070206	136	5	141	139	19	158	365	131	141	158
021	5070207	123	3	126	128	3	131	379	120	126	131

See footnotes at end of table.

**TABLE 1. POPULATION AND PRIVATE DWELLINGS IN CENSUS COLLECTION DISTRICTS
PERTH STATISTICAL DIVISION AND SELECTED STATISTICAL LOCAL AREAS —continued**

Building Collection District	Census Collection District	Private dwellings (excludes caravans, houseboats etc)						Private dwellings (includes caravans, houseboats etc)			
		Census, 06 August 1991 (a)			30 June 1996 (a)			Census, 06 August 1991		30 June 1996	
		Houses	Other than houses	Total	Houses	Other than houses	Total	Population (b)(c)	Occupied dwellings (b)	Total dwellings (b)(d)	Total dwellings (d)
Kalamunda (S) —continued											
022	5070208	267	0	267	274	2	276	801	253	267	276
023	5070209	101	0	101	113	0	113	299	94	101	113
024	5070210	41	90	131	44	105	149	210	112	131	149
025	5070301	216	0	216	239	0	239	703	209	219	242
026	5070302	81	17	98	84	19	103	306	95	98	103
027	5070303	205	7	212	205	7	212	672	210	218	218
028	5070304	176	3	179	176	3	179	567	175	179	179
029	5070305	203	23	226	204	25	229	634	215	231	234
030	5070306	284	5	289	292	42	334	951	285	293	338
031	5070307	166	19	185	167	19	186	599	177	185	186
032	5070308	115	0	115	118	0	118	342	116	121	124
033	5070309	292	3	295	293	3	296	977	291	295	296
034	5070310	217	0	217	498	13	511	815	286	295	589
035	5070311	129	11	140	129	11	140	454	140	140	140
036	5070401	126	0	126	140	2	142	546	195	207	223
037	5070402	240	7	247	253	7	260	784	238	247	260
038	5070403	249	0	249	263	0	263	715	235	249	263
039	5070404	152	6	158	151	6	157	482	152	164	163
040	5070405	225	14	239	225	14	239	779	236	239	239
041	5070406	198	15	213	198	15	213	656	208	213	213
042	5070407	197	27	224	201	27	228	646	226	230	234
043	5070408	198	4	202	206	4	210	595	193	202	210
044	5070409	309	0	309	308	0	308	983	302	314	313
045	5070410	228	13	241	230	13	243	716	240	244	246
046	5070411	101	0	101	115	0	115	325	87	101	115
047	5070412	279	10	289	308	19	327	1,003	334	344	382
048	5070501	205	26	231	209	34	243	490	208	234	246
049	5070502	263	3	266	276	3	279	711	251	266	279
050	5070503	165	6	171	166	90	256	373	157	180	265
051	5070504	251	35	286	263	35	298	817	274	286	298
052	5070505	191	3	194	194	3	197	549	187	194	197
053	5070506	181	0	181	185	0	185	508	179	186	190
054	5070507	147	6	153	152	6	158	415	148	156	161
055	5070508	100	5	105	112	5	117	291	97	105	117
056	5070509	176	0	176	178	0	178	546	169	176	178
057	5070510	160	0	160	162	0	162	517	152	160	162
058	5070511	258	9	267	267	49	316	900	260	267	316
059	5070512	176	0	176	178	28	206	556	173	176	206
060	5070513	94	0	94	95	0	95	259	87	94	95
061	5070514	156	3	159	160	3	163	424	153	162	166
062	5070601	189	0	189	218	0	218	631	176	192	221
063	5070602	268	9	277	272	9	281	861	265	283	287
064	5070603	194	44	238	201	50	251	647	219	238	251
065	5070604	216	13	229	235	15	250	713	209	229	250
066	5070605	130	0	130	135	0	135	403	127	133	138
067	5070606	194	3	197	208	5	213	541	184	197	213
068	5070607	195	3	198	206	5	211	572	188	198	211
069	5070608	292	3	295	311	5	316	834	279	301	322
070	5070609	98	0	98	114	0	114	302	93	104	120
071	5070610	233	12	245	248	12	260	717	222	245	260
072	5070611	216	0	216	241	0	241	715	209	216	241
073	5070612	197	0	197	200	0	200	611	191	197	200
074	5070613	213	6	219	214	6	220	631	203	219	220
075	5070614	79	0	79	85	0	85	227	82	82	88
SLA Total		14,344	551	14,895	15,459	876	16,335	45,079	14,499	15,231	16,671

See footnotes at end of table.

**TABLE 1. POPULATION AND PRIVATE DWELLINGS IN CENSUS COLLECTION DISTRICTS
PERTH STATISTICAL DIVISION AND SELECTED STATISTICAL LOCAL AREAS —continued**

Building Collection District	Private dwellings (excludes caravans,houseboats etc)						Private dwellings (includes caravans,houseboats etc)				
	Census, 06 August 1991 (a)			30 June 1996 (a)			Census, 06 August 1991		30 June 1996		
	Census Collection District	Houses	Other than houses	Total	Houses	Other than houses	Total	Population (b)(c)	Occupied dwellings (b)	Total dwellings (b)(d)	Total dwellings (d)
Kwinana (S)											
001	5060201	224	5	229	227	5	232	690	217	229	232
002	5060202	112	138	250	112	138	250	510	223	260	260
003	5060203	254	88	342	255	88	343	857	315	345	346
004	5060204	61	0	61	67	0	67	177	61	61	67
005	5060205	159	101	260	173	101	274	644	237	260	274
006	5060206	121	49	170	320	49	369	471	160	170	369
007	5060207	214	72	286	214	72	286	791	281	292	292
008	5060208	180	69	249	181	69	250	665	249	269	270
009	5060209	49	83	132	49	85	134	277	123	135	137
010	5060210	212	19	231	214	19	233	729	220	231	233
011	5060211	327	4	331	389	4	393	1,086	317	335	397
012	5060212	124	10	134	126	10	136	412	129	134	136
013	5060213	166	12	178	172	12	184	557	171	178	184
014	5060214	115	3	118	116	3	119	360	113	118	119
015	5060215	147	0	147	154	0	154	469	143	147	154
016	5060216	206	0	206	315	2	317	647	197	209	320
017	5060217	320	8	328	1,009	30	1,039	1,090	333	340	1,051
018	5060301	118	6	124	131	6	137	344	115	127	140
019	5060302	311	0	311	313	13	326	838	297	311	326
020	5060303	3	3	6	4	3	7	9	6	6	7
021	5060304	191	36	227	202	36	238	573	206	227	238
022	5060305	188	0	188	190	0	190	483	173	188	190
023	5060306	257	6	263	257	6	263	642	239	263	263
024	5060307	234	29	263	238	66	304	629	229	263	304
025	5060308	151	24	175	155	24	179	394	162	175	179
026	5060309	215	85	300	219	85	304	688	283	300	304
027	5060310	101	72	173	101	97	198	377	161	173	198
028	5060311	294	0	294	322	0	322	911	273	300	328
029	5060312	268	0	268	276	0	276	862	255	268	276
SLA Total		5,322	922	6,244	6,501	1,023	7,524	17,182	5,888	6,314	7,594
Melville (C)											
001	5080101	271	46	317	284	58	342	783	294	317	342
002	5080102	124	13	137	128	16	144	361	127	140	147
003	5080103	187	13	200	193	19	212	471	188	200	212
004	5080104	137	165	302	144	167	311	583	274	302	311
005	5080105	152	90	242	149	102	251	495	223	242	251
006	5080106	138	149	287	139	157	296	534	260	287	296
007	5080107	45	168	213	44	188	232	371	200	213	232
008	5080108	64	103	167	65	113	178	345	160	171	182
009	5080109	138	139	277	149	146	295	625	258	277	295
010	5080110	93	62	155	97	70	167	328	141	155	167
011	5080111	62	193	255	77	219	296	453	236	255	296
012	5080112	47	202	249	46	204	250	389	231	256	257
013	5080113	156	102	258	167	119	286	519	235	258	286
014	5080201	301	32	333	302	47	349	860	309	337	353
015	5080202	74	4	78	72	7	79	219	75	78	79
016	5080203	181	34	215	189	38	227	552	205	215	227
017	5080204	247	88	335	248	92	340	902	306	335	340
018	5080205	153	61	214	156	67	223	523	209	224	233
019	5080206	134	40	174	131	48	179	409	163	174	179
020	5080207	137	43	180	137	45	182	471	172	180	182
021	5080208	120	190	310	145	214	359	517	275	310	359
022	5080209	173	15	188	171	15	186	491	181	188	186
023	5080210	183	6	189	183	9	192	498	183	197	200
024	5080211	58	126	184	55	140	195	323	152	184	195

See footnotes at end of table.

**TABLE 1. POPULATION AND PRIVATE DWELLINGS IN CENSUS COLLECTION DISTRICTS
PERTH STATISTICAL DIVISION AND SELECTED STATISTICAL LOCAL AREAS —continued**

Building Collection District	Census Collection District	Private dwellings (excludes caravans,houseboats etc)						Private dwellings (includes caravans,houseboats etc)			
		Census, 06 August 1991 (a)			30 June 1996 (a)			Census, 06 August 1991		30 June 1996	
		Houses	Other than houses	Total	Houses	Other than houses	Total	Population (b)(c)	Occupied dwellings (b)	Total dwellings (b)(d)	Total dwellings (d)
Melville (C) —continued											
025	5080301	115	49	164	114	69	183	405	154	170	189
026	5080302	146	81	227	150	93	243	534	206	227	243
027	5080303	79	82	161	74	89	163	314	142	161	163
028	5080304	85	76	161	84	79	163	318	145	164	166
029	5080305	125	113	238	132	149	281	459	212	238	281
030	5080306	124	80	204	123	98	221	424	188	204	221
031	5080307	138	106	244	139	130	269	480	218	247	272
032	5080308	158	146	304	172	202	374	662	271	307	377
033	5080309	115	84	199	113	88	201	412	180	202	204
034	5080310	93	94	187	92	100	192	386	163	187	192
035	5080311	115	11	126	123	11	134	366	116	130	138
036	5080312	96	23	119	95	31	126	327	116	119	126
037	5080313	136	46	182	133	55	188	416	172	182	188
038	5080401	107	54	161	120	68	188	335	134	161	188
039	5080402	130	46	176	135	62	197	422	168	176	197
040	5080403	179	34	213	176	41	217	529	193	213	217
041	5080404	204	42	246	210	62	272	574	223	246	272
042	5080405	208	17	225	221	39	260	572	217	228	263
043	5080406	182	17	199	184	27	211	500	174	199	211
044	5080407	129	106	235	136	115	251	463	217	235	251
045	5080408	166	86	252	156	154	310	501	234	252	310
046	5080409	72	39	111	72	39	111	258	103	111	111
047	5080410	190	44	234	196	67	263	581	222	237	266
048	5080411	189	20	209	203	53	256	475	197	209	256
049	5080412	106	19	125	110	32	142	317	118	125	142
050	5080413	120	22	142	142	33	175	336	135	142	175
051	5080414	118	30	148	106	53	159	327	141	148	159
052	5080415	67	76	143	71	95	166	279	129	143	166
053	5080416	92	58	150	89	62	151	362	140	150	151
054	5080501	151	17	168	152	23	175	416	164	168	175
055	5080502	308	39	347	307	43	350	905	329	347	350
056	5080503	70	18	88	66	29	95	218	83	88	95
057	5080504	106	17	123	108	19	127	291	112	123	127
058	5080505	153	79	232	155	79	234	535	218	235	237
059	5080506	110	60	170	111	62	173	403	158	170	173
060	5080507	261	47	308	258	51	309	817	286	308	309
061	5080508	233	16	249	249	25	274	602	231	249	274
062	5080509	208	102	310	213	102	315	851	294	310	315
063	5080510	229	70	299	228	72	300	803	291	302	303
064	5080511	184	51	235	183	51	234	701	233	255	254
065	5080512	218	49	267	230	52	282	781	249	267	282
066	5080513	89	121	210	86	127	213	438	182	210	213
067	5080601	70	190	260	69	216	285	466	250	278	303
068	5080602	81	34	115	80	45	125	274	105	115	125
069	5080603	150	38	188	152	46	198	454	175	188	198
070	5080604	93	4	97	93	4	97	243	89	97	97
071	5080605	95	0	95	97	4	101	262	95	99	105
072	5080606	116	3	119	141	21	162	292	118	125	168
073	5080607	245	58	303	254	58	312	716	282	306	315
074	5080608	251	22	273	249	24	273	662	266	273	273
075	5080609	142	3	145	144	5	149	340	130	145	149
076	5080610	184	14	198	183	14	197	479	187	198	197
077	5080611	283	15	298	289	17	306	731	284	302	310
078	5080612	85	12	97	89	20	109	236	92	97	109
079	5080613	71	192	263	73	192	265	424	237	266	268
080	5080614	141	3	144	144	5	149	346	129	144	149
081	5080615	99	77	176	115	86	201	364	167	176	201
082	5080701	82	206	288	97	218	315	503	267	294	321
083	5080702	166	88	254	169	113	282	557	241	254	282

See footnotes at end of table.

**TABLE 1. POPULATION AND PRIVATE DWELLINGS IN CENSUS COLLECTION DISTRICTS
PERTH STATISTICAL DIVISION AND SELECTED STATISTICAL LOCAL AREAS —continued**

Building Collection District	Census Collection District	Private dwellings (excludes caravans,houseboats etc)						Private dwellings (includes caravans,houseboats etc)			
		Census, 06 August 1991 (a)			30 June 1996 (a)			Census, 06 August 1991		30 June 1996	
		Houses	Other than houses	Total	Houses	Other than houses	Total	Population (b)(c)	Occupied dwellings (b)	Total dwellings (b)(d)	Total dwellings (d)
Melville (C)—continued											
084	5080703	258	35	293	263	37	300	678	282	296	303
085	5080704	239	0	239	250	13	263	561	227	242	266
086	5080705	150	123	273	163	177	340	571	260	284	351
087	5080706	142	77	219	160	110	270	468	200	222	273
088	5080707	135	82	217	155	101	256	398	204	220	259
089	5080708	140	63	203	153	67	220	391	182	203	220
090	5080709	113	113	226	134	144	278	473	210	229	281
091	5080710	121	85	206	137	93	230	475	199	213	237
092	5080801	244	20	264	218	68	286	613	253	264	286
093	5080802	159	0	159	152	35	187	406	163	163	191
094	5080803	208	108	316	212	113	325	645	303	319	328
095	5080804	229	21	250	230	21	251	564	230	250	251
096	5080805	266	26	292	274	28	302	842	279	292	302
097	5080806	196	27	223	201	27	228	705	218	226	231
098	5080807	325	14	339	306	54	360	797	330	342	363
099	5080808	136	0	136	115	7	122	344	129	136	122
100	5080809	162	0	162	138	67	205	413	160	165	208
101	5080810	233	16	249	248	22	270	737	231	249	270
102	5080811	197	44	241	201	66	267	743	238	244	270
103	5080812	229	15	244	229	15	244	721	233	244	244
104	5080813	110	73	183	113	73	186	490	171	183	186
105	5080814	212	6	218	259	10	269	670	222	230	281
106	5080815	186	5	191	256	11	267	654	187	194	270
107	5080901	254	4	258	269	10	279	823	243	258	279
108	5080902	102	15	117	102	15	117	396	122	122	122
109	5080903	111	86	197	142	90	232	447	183	197	232
110	5080904	307	23	330	311	23	334	1,081	317	330	334
111	5080905	133	18	151	135	41	176	450	142	151	176
112	5080906	113	11	124	114	11	125	403	124	127	128
113	5080907	232	19	251	234	19	253	803	246	254	256
114	5080908	137	21	158	157	30	187	426	144	158	187
115	5080909	155	5	160	176	11	187	500	146	160	187
116	5080910	213	3	216	229	3	232	645	188	216	232
117	5080911	257	10	267	276	18	294	927	256	267	294
118	5080912	3	0	3	3	0	3	10	3	3	3
119	5081001	198	42	240	198	42	240	666	227	240	240
120	5081002	184	9	193	312	25	337	663	188	193	337
121	5081003	266	48	314	267	48	315	1,000	309	317	318
122	5081004	201	24	225	203	24	227	709	220	225	227
123	5081005	202	25	227	203	25	228	704	220	227	228
124	5081006	181	4	185	181	4	185	599	177	185	185
125	5081007	223	34	257	267	45	312	878	253	261	316
126	5081008	228	65	293	231	65	296	798	276	293	296
127	5081009	108	3	111	108	3	111	304	102	111	111
128	5081010	213	3	216	213	3	216	653	203	216	216
129	5081101	237	60	297	242	60	302	883	282	297	302
130	5081102	266	43	309	269	43	312	947	301	309	312
131	5081103	241	50	291	242	50	292	875	273	291	292
132	5081104	304	21	325	306	36	342	1,062	310	325	342
133	5081105	190	5	195	199	7	206	686	193	198	209
134	5081106	243	10	253	246	10	256	884	247	253	256
135	5081107	61	0	61	107	18	125	209	57	61	125
136	5081108	159	0	159	167	0	167	539	149	159	167
137	5081109	233	12	245	238	12	250	827	238	245	250
138	5081110	275	13	288	275	13	288	960	281	288	288
139	5081111	214	0	214	215	0	215	708	203	214	215
140	5081112	215	26	241	228	26	254	791	231	241	254
141	5081801	260	3	263	297	3	300	878	235	263	300
142	5081802	230	0	230	246	0	246	738	219	230	246

See footnotes at end of table.

**TABLE 1. POPULATION AND PRIVATE DWELLINGS IN CENSUS COLLECTION DISTRICTS
PERTH STATISTICAL DIVISION AND SELECTED STATISTICAL LOCAL AREAS —continued**

Building Collection District	Census Collection District	Private dwellings (excludes caravans, houseboats etc)						Private dwellings (includes caravans, houseboats etc)			
		Census, 06 August 1991 (a)			30 June 1996 (a)			Census, 06 August 1991		30 June 1996	
		Houses	Other than houses	Total	Houses	Other than houses	Total	Population (b)(c)	Occupied dwellings (b)	Total dwellings (b)(d)	Total dwellings (d)
Melville (C) ---continued											
143	5081803	129	0	129	147	0	147	455	126	129	147
144	5081804	241	3	244	280	3	283	747	225	244	283
145	5081805	224	7	231	262	7	269	716	213	231	269
146	5081806	140	0	140	236	5	241	425	128	140	241
147	5081807	200	4	204	260	4	264	666	200	204	264
148	5081808	128	0	128	182	0	182	435	119	128	182
149	5081809	109	3	112	212	5	217	391	105	112	217
150	5081810	124	41	165	166	45	211	416	156	165	211
151	5081811	114	47	161	115	47	162	437	158	161	162
152	5081812	176	132	308	180	156	336	798	287	308	336
SLA Total		24,957	7,335	32,292	26,341	8,783	35,124	83,183	30,365	32,514	35,346
Mosman Park (T)											
001	5091301	270	37	307	274	46	320	725	283	310	323
002	5091302	202	0	202	207	6	213	561	182	202	213
003	5091303	211	0	211	217	0	217	580	207	214	220
004	5091304	305	19	324	313	21	334	757	306	324	334
005	5091305	139	62	201	139	62	201	531	188	201	201
006	5091306	219	73	292	220	73	293	599	270	292	293
007	5091307	9	164	173	9	176	185	214	154	173	185
008	5091308	70	151	221	72	153	225	357	205	221	225
009	5091309	71	176	247	74	178	252	402	216	247	252
010	5091310	6	263	269	6	294	300	380	224	272	303
011	5091311	100	0	100	100	0	100	264	95	100	100
012	5091312	102	27	129	104	33	137	277	122	135	143
013	5091313	94	3	97	97	3	100	208	90	97	100
014	5091314	11	247	258	11	247	258	421	228	258	258
015	5091315	16	146	162	17	158	175	246	147	162	175
016	5091316	13	130	143	127	154	281	219	126	143	281
SLA Total		1,838	1,498	3,336	1,987	1,604	3,591	6,741	3,043	3,351	3,606
Mundaring (S)											
001	5041301	83	0	83	93	0	93	220	77	83	93
002	5041302	219	3	222	242	3	245	630	199	222	245
003	5041303	116	0	116	147	0	147	343	116	125	156
004	5041304	113	0	113	125	0	125	346	109	119	131
005	5041305	134	0	134	157	2	159	378	118	134	159
006	5041306	54	0	54	60	0	60	159	48	54	60
007	5041307	223	7	230	246	20	266	619	211	230	266
008	5041308	145	53	198	232	60	292	443	181	198	292
009	5041309	134	6	140	148	6	154	409	135	140	154
010	5041310	174	26	200	181	34	215	468	184	203	218
011	5041311	43	0	43	46	4	50	117	37	43	50
012	5041312	54	3	57	58	11	69	178	57	60	72
013	5041313	154	3	157	165	3	168	463	140	157	168
014	5041401	171	6	177	239	19	258	526	176	187	268
015	5041402	180	3	183	181	3	184	565	179	189	190
016	5041403	209	24	233	212	24	236	704	221	233	236
017	5041404	192	0	192	194	0	194	621	188	192	194
018	5041405	213	117	330	244	144	388	777	303	333	391
019	5041406	193	4	197	203	4	207	562	192	200	210
020	5041407	269	3	272	276	3	279	750	261	278	285
021	5041408	115	0	115	130	0	130	342	108	115	130

See footnotes at end of table.

**TABLE 1. POPULATION AND PRIVATE DWELLINGS IN CENSUS COLLECTION DISTRICTS
PERTH STATISTICAL DIVISION AND SELECTED STATISTICAL LOCAL AREAS —continued**

Building Collection District	Census Collection District	Private dwellings (excludes caravans,houseboats etc)						Private dwellings (includes caravans,houseboats etc)			
		Census, 06 August 1991 (a)			30 June 1996 (a)			Census, 06 August 1991		30 June 1996	
		Houses	Other than houses	Total	Houses	Other than houses	Total	Population (b)(c)	Occupied dwellings (b)	Total dwellings (b)(d)	Total dwellings (d)
Mundaring (S)—continued											
022	5041409	179	3	182	201	3	204	477	166	182	204
023	5041410	114	6	120	118	6	124	288	110	120	124
024	5041411	178	26	204	229	30	259	653	204	214	269
025	5041412	190	9	199	254	11	265	585	193	199	265
026	5041413	210	25	235	216	25	241	677	226	235	241
027	5041414	53	55	108	72	55	127	236	96	108	127
028	5041415	217	8	225	242	8	250	722	218	228	253
029	5041501	240	3	243	256	3	259	733	234	243	259
030	5041502	106	3	109	363	5	368	306	105	109	368
031	5041503	244	14	258	258	16	274	763	242	258	274
032	5041504	261	3	264	298	3	301	757	251	264	301
033	5041505	241	0	241	255	0	255	678	230	241	255
034	5041506	93	0	93	93	0	93	389	101	101	101
035	5041507	168	6	174	176	6	182	500	166	174	182
036	5041508	180	3	183	185	3	188	513	172	183	188
037	5041509	180	3	183	190	8	198	513	172	183	198
038	5041510	51	0	51	53	0	53	152	48	51	53
039	5041511	307	0	307	319	0	319	883	281	307	319
040	5041512	259	5	264	271	5	276	797	257	267	279
041	5041513	226	3	229	248	3	251	668	217	232	254
042	5041514	185	0	185	200	0	200	540	177	185	200
043	5041515	161	3	164	165	3	168	473	165	177	181
044	5041516	189	3	192	200	3	203	508	185	192	203
045	5041517	157	0	157	161	0	161	449	149	157	161
046	5041518	165	3	168	171	3	174	482	165	168	174
047	5044001	201	6	207	259	6	265	623	192	207	265
048	5044002	204	6	210	220	6	226	561	199	210	226
049	5044003	55	0	55	66	0	66	159	54	58	69
050	5044004	130	0	130	141	0	141	407	126	136	147
051	5044005	219	0	219	265	0	265	656	209	219	265
052	5044006	170	3	173	181	3	184	484	162	173	184
053	5044007	162	0	162	173	0	173	474	151	168	179
054	5044008	194	0	194	234	0	234	573	179	194	234
055	5044009	250	6	256	269	6	275	762	242	256	275
056	5044010	174	3	177	213	3	216	536	171	177	216
057	5044011	145	8	153	157	8	165	452	139	153	165
SLA Total		9,646	474	10,120	10,951	571	11,522	29,049	9,594	10,224	11,626
Nedlands (C)											
001	5090401	223	25	248	231	23	254	698	223	248	254
002	5090402	200	42	242	201	50	251	619	216	242	251
003	5090403	204	3	207	209	3	212	628	195	210	215
004	5090404	287	3	290	285	3	288	854	274	293	291
005	5090405	220	3	223	219	3	222	648	213	226	225
006	5090406	59	17	76	59	17	76	178	66	76	76
007	5090407	122	6	128	123	8	131	351	123	133	136
008	5090408	283	17	300	286	19	305	857	283	300	305
009	5090501	130	82	212	128	94	222	543	203	223	233
010	5090502	177	48	225	174	53	227	575	216	228	230
011	5090503	153	22	175	152	20	172	490	165	175	172
012	5090504	173	37	210	173	40	213	583	196	210	213
013	5090505	166	15	181	167	15	182	539	178	184	185
014	5090506	203	3	206	201	7	208	640	195	206	208
015	5090507	233	13	246	235	13	248	750	233	246	248
016	5090508	245	77	322	240	85	325	877	305	325	328
017	5090509	77	31	108	76	31	107	283	108	112	111

See footnotes at end of table.

**TABLE 1. POPULATION AND PRIVATE DWELLINGS IN CENSUS COLLECTION DISTRICTS
PERTH STATISTICAL DIVISION AND SELECTED STATISTICAL LOCAL AREAS —continued**

Building Collection District	Census Collection District	Private dwellings (excludes caravans,houseboats etc)						Private dwellings (includes caravans,houseboats etc)			
		Census, 06 August 1991 (a)			30 June 1996 (a)			Census, 06 August 1991		30 June 1996	
		Houses	Other than houses	Total	Houses	Other than houses	Total	Population (b)(c)	Occupied dwellings (b)	Total dwellings (b)(d)	Total dwellings (d)
Nedlands (C)—continued											
018	5090601	264	80	344	263	97	360	823	331	352	368
019	5090602	23	83	106	171	119	290	79	35	106	290
020	5090603	180	73	253	177	81	258	531	229	253	258
021	5090604	301	26	327	301	32	333	789	301	327	333
022	5090605	126	7	133	128	9	137	330	120	133	137
023	5090606	110	0	110	109	0	109	259	102	110	109
024	5090607	244	37	281	244	37	281	668	262	281	281
025	5090608	137	68	205	134	77	211	489	188	212	218
026	5090609	4	0	4	4	0	4	19	4	4	4
027	5090610	18	3	21	19	3	22	79	21	21	22
028	5090611	100	43	143	101	47	148	330	134	146	151
029	5090612	171	20	191	301	56	357	527	184	196	362
030	5090701	133	32	165	140	38	178	417	153	165	178
031	5090702	118	4	122	125	8	133	327	117	122	133
032	5090703	90	0	90	204	11	215	232	79	90	215
033	5090704	228	8	236	188	12	200	588	222	239	203
034	5090705	220	11	231	218	25	243	485	203	231	243
035	5090706	171	45	216	221	49	270	471	195	219	273
SLA Total		5,793	984	6,777	6,207	1,185	7,392	17,556	6,272	6,844	7,459
Peppermint Grove (S)											
001	5091201	125	90	215	131	90	221	439	188	218	224
002	5091202	114	55	169	120	55	175	383	155	169	175
003	5091203	152	0	152	160	0	160	455	149	156	164
SLA Total		391	145	536	411	145	556	1,277	492	543	563
Perth (C) — Inner											
182	5121401	3	29	32	3	29	32	39	27	37	37
183	5121402	3	9	12	0	128	128	19	12	12	128
184	5121403	0	3	3	0	55	55	12	12	12	64
185	5121404	0	7	7	0	7	7	16	4	7	7
SLA Total		6	48	54	3	219	222	86	55	68	236
Perth (C) — Remainder											
137	5120801	77	51	128	77	51	128	253	106	128	128
140	5120804	93	94	187	98	91	189	399	177	187	189
143	5120903	20	28	48	20	48	68	83	42	48	68
144	5120904	13	34	47	12	34	46	94	47	47	46
145	5120905	45	218	263	44	234	278	452	248	263	278
148	5120908	153	62	215	155	72	227	441	191	215	227
150	5120910	40	233	273	40	235	275	460	240	273	275
153	5121003	38	56	94	37	56	93	159	77	94	93
155	5121005	17	0	17	17	93	110	31	14	17	110
156	5121006	12	26	38	9	119	128	53	34	38	128
157	5121007	45	131	176	45	133	178	293	161	183	185
159	5121009	34	158	192	33	194	227	288	177	192	227
160	5121101	16	300	316	15	311	326	490	248	316	326
161	5121102	3	114	117	2	140	142	145	101	117	142
162	5121103	0	91	91	0	91	91	109	77	91	91
163	5121104	6	34	40	4	34	38	53	34	40	38

See footnotes at end of table.

**TABLE 1. POPULATION AND PRIVATE DWELLINGS IN CENSUS COLLECTION DISTRICTS
PERTH STATISTICAL DIVISION AND SELECTED STATISTICAL LOCAL AREAS —continued**

Building Collection District	Census Collection District	Private dwellings (excludes caravans,houseboats etc)						Private dwellings (includes caravans,houseboats etc)			
		Census, 06 August 1991 (a)			30 June 1996 (a)			Census, 06 August 1991		30 June 1996	
		Houses	Other than houses	Total	Houses	Other than houses	Total	Population (b)(c)	Occupied dwellings (b)	Total dwellings (b)(d)	Total dwellings (d)
Perth (C) — Remainder —continued											
164	5121105	12	48	60	12	76	88	102	50	60	88
165	5121106	15	210	225	14	254	268	262	169	225	268
166	5121107	8	107	115	5	107	112	148	83	115	112
168	5121202	51	79	130	50	81	131	237	112	130	131
169	5121203	3	77	80	3	77	80	179	73	83	83
170	5121204	22	19	41	18	75	93	70	38	41	93
171	5121205	0	3	3	0	3	3	6	3	3	3
172	5121301	22	230	252	21	321	342	313	182	252	342
173	5121302	15	11	26	19	91	110	51	26	26	110
174	5121303	10	112	122	9	146	155	207	109	128	161
175	5121304	24	9	33	19	123	142	55	28	33	142
176	5121305	4	236	240	4	266	270	360	212	240	270
177	5121306	0	89	89	0	89	89	86	63	89	89
178	5121307	0	164	164	0	164	164	221	130	167	167
179	5121308	0	144	144	0	144	144	182	106	147	147
180	5121309	0	211	211	0	311	311	211	166	214	314
181	5121310	0	0	0	0	0	0	4	4	4	4
SLA Total		798	3,379	4,177	782	4,264	5,046	6,497	3,528	4,206	5,075
Total Perth (C)											
Total		804	3,427	4,231	785	4,483	5,268	6,583	3,583	4,274	5,311
Rockingham (C)											
001	5060401	0	0	0	0	0	0	0	0	0	0
002	5060402	198	94	292	207	120	327	488	223	292	327
003	5060403	143	13	156	292	60	352	438	142	156	352
004	5060404	281	0	281	282	0	282	856	266	281	282
005	5060405	224	0	224	225	0	225	708	209	224	225
006	5060406	78	135	213	85	135	220	299	161	213	220
007	5060407	192	134	326	200	156	356	552	256	326	356
008	5060408	0	0	0	0	0	0	59	35	35	35
009	5060409	175	126	301	177	153	330	721	267	301	330
010	5060410	147	0	147	148	0	148	426	143	150	151
011	5060411	3	270	273	3	275	278	388	233	273	278
012	5060412	263	8	271	264	8	272	846	255	271	272
013	5060413	7	3	10	8	10	18	178	99	99	107
014	5060414	3	217	220	3	364	367	320	178	220	367
015	5060415	165	0	165	165	0	165	491	156	165	165
016	5060416	0	193	193	0	274	274	308	170	193	274
017	5060501	178	124	302	187	132	319	489	209	302	319
018	5060502	142	109	251	145	124	269	332	148	251	269
019	5060503	136	57	193	140	90	230	253	127	193	230
020	5060504	100	49	149	101	51	152	208	97	149	152
021	5060505	183	120	303	207	125	332	627	259	306	335
022	5060506	221	40	261	222	45	267	622	247	264	270
023	5060507	313	12	325	377	12	389	900	296	325	389
024	5060508	113	149	262	115	149	264	572	301	340	342
025	5060509	149	121	270	154	121	275	490	231	270	275
026	5060510	218	8	226	219	8	227	598	218	226	227
027	5060511	171	0	171	173	0	173	508	171	179	181
028	5060512	241	0	241	245	0	245	701	221	244	248
029	5060513	187	0	187	185	0	185	472	171	187	185
030	5060601	17	0	17	17	0	17	76	50	50	50
031	5060602	143	84	227	143	84	227	363	172	227	227

See footnotes at end of table.

**TABLE 1. POPULATION AND PRIVATE DWELLINGS IN CENSUS COLLECTION DISTRICTS
PERTH STATISTICAL DIVISION AND SELECTED STATISTICAL LOCAL AREAS —continued**

Building Collection District	Census Collection District	Private dwellings (excludes caravans, houseboats etc)						Private dwellings (includes caravans, houseboats etc)			
		Census, 06 August 1991 (a)			30 June 1996 (a)			Census, 06 August 1991		30 June 1996	
		Houses	Other than houses	Total	Houses	Other than houses	Total	Population (b)(c)	Occupied dwellings (b)	Total dwellings (b)(d)	Total dwellings (d)
Rockingham (C) —continued											
032	5060603	199	46	245	204	46	250	366	157	245	250
033	5060604	108	93	201	116	101	217	273	130	210	226
034	5060605	179	41	220	217	60	277	520	184	220	277
035	5060606	224	37	261	237	37	274	482	194	261	274
036	5060607	186	41	227	191	41	232	477	192	227	232
037	5060608	194	126	320	199	126	325	442	212	323	328
038	5060609	101	76	177	104	78	182	307	145	177	182
039	5060610	184	4	188	184	4	188	505	170	188	188
040	5060611	251	18	269	288	18	306	746	254	269	306
041	5060612	151	27	178	152	27	179	424	164	178	179
042	5060613	200	9	209	211	9	220	512	192	214	225
043	5060701	239	3	242	255	3	258	745	229	245	261
044	5060702	192	13	205	258	23	281	638	196	205	281
045	5060703	202	8	210	205	8	213	600	198	210	213
046	5060704	261	14	275	265	14	279	773	258	275	279
047	5060705	175	24	199	192	24	216	553	189	199	216
048	5060706	92	58	150	94	58	152	278	115	150	152
049	5060707	195	14	209	203	14	217	547	194	209	217
050	5060708	241	24	265	247	26	273	737	247	265	273
051	5060709	183	11	194	187	11	198	517	186	194	198
052	5060710	257	43	300	260	43	303	828	278	300	303
053	5060801	237	3	240	325	3	328	774	267	276	364
054	5060802	302	0	302	1,375	81	1,456	853	265	302	1,456
055	5060803	244	16	260	251	21	272	735	236	260	272
056	5060804	218	0	218	315	2	317	386	145	218	317
057	5060805	216	0	216	232	0	232	514	182	216	232
058	5060806	276	13	289	327	13	340	732	255	289	340
059	5060807	184	8	192	368	27	395	606	184	192	395
060	5060808	215	0	215	262	0	262	337	126	215	262
061	5060809	166	0	166	1,284	16	1,300	472	152	166	1,300
062	5060810	316	0	316	365	4	369	1,009	313	344	397
063	5060811	285	17	302	687	114	801	912	278	302	801
064	5060812	231	0	231	292	0	292	455	157	231	292
065	5060813	237	3	240	704	35	739	635	215	240	739
066	5060814	222	3	225	232	3	235	669	210	225	235
067	5060815	219	0	219	296	1	297	472	177	228	306
068	5062001	137	17	154	140	17	157	272	112	154	157
069	5062002	184	23	207	198	25	223	464	167	210	226
070	5062003	223	4	227	512	14	526	704	226	230	529
071	5062004	175	3	178	180	3	183	474	162	178	183
072	5062005	286	6	292	680	12	692	919	289	301	701
073	5062006	229	3	232	241	5	246	698	210	232	246
074	5062007	189	3	192	193	12	205	593	182	198	211
075	5062008	216	11	227	670	21	691	724	221	230	694
076	5062009	211	31	242	284	37	321	700	229	242	321
077	5062010	241	3	244	703	32	735	729	229	244	735
SLA Total		14,064	2,963	17,027	20,074	3,765	23,839	41,397	14,984	17,399	24,211
Serpentine-Jarrahdale (S)											
001	5060101	177	14	191	291	14	305	644	191	201	315
002	5060102	258	20	278	312	54	366	829	263	278	366
003	5060103	208	0	208	309	0	309	665	208	211	312
004	5060104	237	3	240	276	3	279	725	231	240	279
005	5060105	125	3	128	154	3	157	396	122	133	162
006	5060106	200	3	203	214	3	217	570	193	206	220
007	5060107	133	14	147	151	14	165	393	137	150	168

See footnotes at end of table.

**TABLE 1. POPULATION AND PRIVATE DWELLINGS IN CENSUS COLLECTION DISTRICTS
PERTH STATISTICAL DIVISION AND SELECTED STATISTICAL LOCAL AREAS —continued**

Building Collection District	Census Collection District	Private dwellings (excludes caravans,houseboats etc)						Private dwellings (includes caravans,houseboats etc)			
		Census, 06 August 1991 (a)			30 June 1996 (a)			Census, 06 August 1991		30 June 1996	
		Houses	Other than houses	Total	Houses	Other than houses	Total	Population (b)(c)	Occupied dwellings (b)	Total dwellings (b)(d)	Total dwellings (d)
<i>Serpentine-Jarrahdale (S) —continued</i>											
008	5060108	86	6	92	90	6	96	240	85	99	103
009	5060109	71	9	80	87	9	96	207	72	83	99
010	5060110	229	4	233	331	4	335	561	201	245	347
011	5060111	215	5	220	227	5	232	643	216	223	235
012	5060112	141	0	141	198	0	198	474	137	144	201
013	5060113	138	3	141	207	3	210	476	135	141	210
014	5060114	206	6	212	255	6	261	651	214	231	280
015	5060115	133	3	136	139	3	142	348	127	142	148
SLA Total		2,557	93	2,650	3,241	127	3,368	7,822	2,532	2,727	3,445
<i>South Perth (C)</i>											
001	5100101	0	205	205	0	207	207	300	169	212	214
002	5100102	12	139	151	16	147	163	204	100	151	163
003	5100103	3	289	292	0	292	292	376	237	292	292
004	5100104	6	84	90	3	105	108	128	79	90	108
005	5100105	6	93	99	5	93	98	119	80	99	98
006	5100106	3	159	162	3	159	162	206	132	162	162
007	5100107	21	327	348	17	345	362	446	262	348	362
008	5100108	0	187	187	0	187	187	257	153	200	200
009	5100109	0	73	73	0	73	73	117	64	76	76
010	5100201	43	183	226	31	198	229	329	178	229	232
011	5100202	119	147	266	115	158	273	521	236	269	276
012	5100203	66	146	212	61	148	209	351	188	215	212
013	5100204	178	12	190	174	12	186	430	178	190	186
014	5100205	212	50	262	217	54	271	548	246	262	271
015	5100206	102	77	179	103	81	184	412	160	179	184
016	5100207	137	145	282	134	151	285	583	252	282	285
017	5100208	227	12	239	226	12	238	491	221	239	238
018	5100209	142	15	157	141	15	156	371	150	157	156
019	5100210	69	112	181	77	114	191	346	159	181	191
020	5100301	22	306	328	24	309	333	480	272	328	333
021	5100302	62	153	215	60	153	213	339	195	218	216
022	5100303	122	6	128	122	17	139	296	121	128	139
023	5100304	91	0	91	91	0	91	203	89	95	95
024	5100305	77	6	83	78	11	89	195	74	83	89
025	5100306	177	70	247	171	100	271	459	221	247	271
026	5100307	156	12	168	156	12	168	375	159	171	171
027	5100308	294	48	342	295	55	350	766	322	342	350
028	5100309	103	0	103	103	0	103	269	96	103	103
029	5100310	222	8	230	222	8	230	533	219	230	230
030	5100311	118	60	178	124	63	187	334	157	181	190
031	5100312	87	33	120	89	33	122	227	114	120	122
032	5100401	93	109	202	91	120	211	480	189	202	211
033	5100402	63	244	307	58	285	343	547	273	307	343
034	5100403	59	107	166	59	115	174	300	148	172	180
035	5100404	35	227	262	33	240	273	416	235	265	276
036	5100405	159	10	169	160	10	170	387	158	169	170
037	5100406	156	114	270	155	123	278	515	248	270	278
038	5100407	108	196	304	97	256	353	588	283	304	353
039	5100408	104	155	259	102	174	276	477	234	259	276
040	5100409	44	231	275	33	304	337	452	243	275	337
041	5100410	16	283	299	9	296	305	425	252	299	305
042	5100411	42	175	217	42	190	232	371	193	217	232
043	5100412	40	164	204	38	195	233	301	168	204	233
044	5100501	225	102	327	232	119	351	722	305	327	351
045	5100502	227	93	320	228	110	338	700	296	320	338

See footnotes at end of table.

**TABLE 1. POPULATION AND PRIVATE DWELLINGS IN CENSUS COLLECTION DISTRICTS
PERTH STATISTICAL DIVISION AND SELECTED STATISTICAL LOCAL AREAS —continued**

Building Collection District	Census Collection District	Private dwellings (excludes caravans,houseboats etc)						Private dwellings (includes caravans,houseboats etc)			
		Census, 06 August 1991 (a)			30 June 1996 (a)			Census, 06 August 1991		30 June 1996	
		Houses	Other than houses	Total	Houses	Other than houses	Total	Population (b)(c)	Occupied dwellings (b)	Total dwellings (b)(d)	Total dwellings (d)
South Perth (C) —continued											
046	5100503	224	60	284	226	86	312	618	261	284	312
047	5100504	39	100	139	38	117	155	241	113	139	155
048	5100505	49	156	205	46	163	209	359	170	205	209
049	5100506	74	253	327	70	268	338	592	297	330	341
050	5100507	86	210	296	83	236	319	492	269	296	319
051	5100508	36	251	287	35	264	299	429	257	287	299
052	5100509	37	246	283	30	272	302	445	242	283	302
053	5100510	29	184	213	23	206	229	325	190	213	229
054	5100511	78	137	215	73	159	232	398	196	215	232
055	5100601	21	211	232	21	211	232	541	219	232	232
056	5100602	4	213	217	5	215	220	437	208	220	223
057	5100603	222	159	381	226	159	385	1,043	372	384	388
058	5100604	46	185	231	44	206	250	413	205	231	250
059	5100605	93	224	317	87	244	331	560	284	317	331
060	5100606	59	163	222	55	178	233	373	194	222	233
061	5100607	133	133	266	122	179	301	490	234	266	301
062	5100608	164	44	208	168	62	230	449	200	216	238
063	5100609	197	48	245	191	73	264	464	222	248	267
064	5100610	196	6	202	190	31	221	435	194	202	221
065	5100611	9	49	58	9	189	198	90	53	58	198
066	5100701	219	0	219	231	73	304	522	203	219	304
067	5100702	81	15	96	63	32	95	214	92	96	95
068	5100703	124	25	149	120	43	163	336	142	149	163
069	5100704	38	133	171	44	145	189	239	143	171	189
070	5100705	202	39	241	185	67	252	589	235	244	255
071	5100706	214	19	233	216	25	241	638	217	233	241
072	5100707	199	29	228	193	82	275	533	212	228	275
073	5100708	237	0	237	246	0	246	751	222	237	246
074	5100709	18	183	201	17	206	223	294	177	201	223
075	5100710	125	33	158	132	41	173	396	151	158	173
076	5100711	164	77	241	280	101	381	741	227	241	381
SLA Total		7,665	8,952	16,617	7,664	10,182	17,846	32,139	14,909	16,694	17,923
Stirling (C) — Central											
048	5121901	174	0	174	174	0	174	462	169	174	174
049	5121902	166	0	166	167	0	167	408	154	166	167
050	5121903	173	63	236	175	63	238	531	225	236	238
051	5121904	165	25	190	165	25	190	481	178	190	190
052	5121905	188	0	188	189	1	190	505	177	188	190
053	5121906	162	28	190	163	25	188	500	182	190	188
054	5121907	16	17	33	16	51	67	85	30	33	67
055	5121908	42	8	50	42	10	52	135	47	50	52
056	5121909	82	0	82	83	0	83	213	79	82	83
057	5122001	213	83	296	205	205	410	664	278	296	410
058	5122002	94	82	176	92	99	191	371	165	176	191
059	5122003	79	45	124	77	82	159	232	111	124	159
060	5122004	241	65	306	242	90	332	666	285	309	335
061	5122005	86	217	303	90	221	311	535	270	303	311
062	5122006	151	76	227	156	82	238	489	209	235	246
063	5122007	143	26	169	143	41	184	375	156	172	187
090	5130301	182	55	237	185	59	244	701	232	237	244
091	5130302	221	7	228	224	7	231	675	223	231	234
092	5130303	221	8	229	221	8	229	716	224	229	229
093	5130304	213	29	242	215	29	244	766	236	242	244
094	5130305	239	18	257	240	18	258	805	254	262	263
095	5130306	246	39	285	246	39	285	841	277	288	288

See footnotes at end of table.

**TABLE 1. POPULATION AND PRIVATE DWELLINGS IN CENSUS COLLECTION DISTRICTS
PERTH STATISTICAL DIVISION AND SELECTED STATISTICAL LOCAL AREAS —continued**

Building Collection District	Census Collection District	Private dwellings (excludes caravans,houseboats etc)						Private dwellings (includes caravans,houseboats etc)			
		Census, 06 August 1991 (a)			30 June 1996 (a)			Census, 06 August 1991		30 June 1996	
		Houses	Other than houses	Total	Houses	Other than houses	Total	Population (b)(c)	Occupied dwellings (b)	Total dwellings (b)(d)	Total dwellings (d)
Stirling (C) — Central —continued											
096	5130307	36	0	36	101	10	111	191	95	98	173
097	5130308	81	22	103	81	22	103	247	94	103	103
098	5130309	304	24	328	305	24	329	976	321	328	329
099	5130310	103	59	162	107	61	168	434	145	162	168
100	5130311	145	38	183	145	38	183	555	180	183	183
101	5130312	136	16	152	135	16	151	421	148	152	151
102	5130313	14	33	47	15	33	48	225	125	125	126
103	5130314	24	30	54	24	30	54	141	54	54	54
104	5130401	143	52	195	143	52	195	556	189	204	204
105	5130402	145	113	258	145	113	258	620	245	261	261
106	5130403	150	63	213	149	63	212	564	204	217	216
107	5130404	121	145	266	121	159	280	664	251	266	280
108	5130405	182	54	236	182	54	236	692	229	236	236
109	5130406	182	93	275	183	93	276	695	255	275	276
110	5130407	158	61	219	159	61	220	522	204	225	226
111	5130408	239	69	308	238	69	307	754	293	311	310
112	5130409	120	39	159	120	39	159	484	156	159	159
113	5130410	150	57	207	153	57	210	603	201	210	213
114	5130501	120	0	120	119	0	119	342	120	123	122
115	5130502	158	13	171	158	13	171	452	166	174	174
116	5130503	252	37	289	253	37	290	824	280	292	293
117	5130504	272	16	288	272	16	288	991	284	291	291
118	5130505	84	166	250	85	166	251	624	233	256	257
119	5130506	166	13	179	166	13	179	511	174	179	179
120	5130507	90	72	162	90	72	162	465	155	162	162
121	5130508	153	101	254	153	101	254	656	251	257	257
122	5130509	222	40	262	223	40	263	656	243	262	263
123	5130510	135	28	163	135	28	163	438	163	170	170
124	5130511	87	26	113	87	26	113	305	108	116	116
125	5130512	155	12	167	154	12	166	510	162	167	166
126	5130513	266	64	330	266	77	343	1,070	318	330	343
127	5130601	196	12	208	199	12	211	580	205	208	211
128	5130602	216	14	230	217	60	277	552	216	230	277
129	5130603	220	16	236	219	24	243	512	223	236	243
130	5130604	208	13	221	208	13	221	574	213	221	221
131	5130605	255	40	295	256	40	296	798	287	298	299
132	5130606	204	12	216	210	12	222	638	210	219	225
133	5130607	122	8	130	121	8	129	347	127	130	129
134	5130608	172	62	234	172	62	234	607	220	234	234
135	5130609	200	37	237	204	40	244	567	225	242	249
136	5130610	169	147	316	168	167	335	919	304	319	338
137	5130611	230	31	261	231	33	264	706	249	264	267
138	5130701	195	15	210	193	15	208	577	201	210	208
139	5130702	110	114	224	93	182	275	487	212	224	275
140	5130703	71	3	74	64	52	116	160	69	74	116
141	5130704	189	24	213	188	43	231	558	204	213	231
142	5130705	174	6	180	170	26	196	398	170	180	196
143	5130706	210	4	214	198	41	239	525	203	214	239
144	5130707	254	5	259	250	5	255	601	248	259	255
145	5130708	118	142	260	95	235	330	498	234	263	333
146	5130709	221	36	257	207	106	313	583	245	257	313
147	5130710	196	102	298	190	149	339	685	278	298	339
148	5130711	119	39	158	122	64	186	365	152	158	186
149	5130712	123	14	137	123	14	137	387	132	137	137
150	5130713	127	16	143	118	65	183	318	131	143	183
151	5130714	123	0	123	116	34	150	297	117	123	150
152	5130715	75	96	171	64	173	237	350	156	171	237
153	5130801	238	17	255	238	19	257	743	250	261	263
154	5130802	165	135	300	207	196	403	819	280	303	406

See footnotes at end of table.

**TABLE 1. POPULATION AND PRIVATE DWELLINGS IN CENSUS COLLECTION DISTRICTS
PERTH STATISTICAL DIVISION AND SELECTED STATISTICAL LOCAL AREAS —continued**

Building Collection District	Census Collection District	Private dwellings (excludes caravans,houseboats etc)						Private dwellings (includes caravans,houseboats etc)			
		Census, 06 August 1991 (a)			30 June 1996 (a)			Census, 06 August 1991		30 June 1996	
		Houses	Other than houses	Total	Houses	Other than houses	Total	Population (b)(c)	Occupied dwellings (b)	Total dwellings (b)(d)	Total dwellings (d)
Stirling (C) — Central —continued											
155	5130803	139	47	186	144	47	191	565	175	186	191
156	5130804	194	0	194	205	4	209	667	189	194	209
157	5130805	201	6	207	213	10	223	743	210	215	231
158	5130806	146	58	204	145	61	206	563	184	204	206
159	5130807	191	31	222	221	35	256	701	215	222	256
160	5130808	195	123	318	227	131	358	906	302	318	358
161	5130809	66	115	181	69	181	250	411	170	184	253
162	5130810	45	131	176	44	141	185	294	162	179	188
163	5130811	91	57	148	99	73	172	333	135	151	175
164	5130812	44	37	81	45	40	85	184	71	81	85
165	5130813	62	72	134	58	94	152	317	127	141	159
166	5130814	11	210	221	11	213	224	299	197	221	224
167	5130901	202	28	230	209	41	250	647	220	230	250
168	5130902	183	39	222	185	39	224	706	218	228	230
169	5130903	215	15	230	217	15	232	772	227	230	232
170	5130904	237	19	256	239	24	263	778	247	259	266
171	5130905	231	18	249	232	18	250	767	246	254	255
172	5130906	189	0	189	190	0	190	567	181	189	190
173	5130907	195	9	204	197	11	208	564	191	204	208
174	5130908	175	27	202	175	27	202	592	210	221	221
175	5130909	81	41	122	244	62	306	290	120	127	311
176	5130910	23	4	27	98	52	150	87	24	27	150
251	5131601	5	284	289	2	284	286	479	238	289	286
252	5131602	48	159	207	128	159	287	365	182	207	287
253	5131603	5	79	84	4	86	90	159	80	90	96
254	5131604	0	330	330	0	373	373	504	291	333	376
255	5131605	0	236	236	0	279	279	359	213	236	279
256	5131606	0	294	294	0	334	334	373	217	294	334
257	5131607	0	156	156	0	183	183	232	128	156	183
258	5131608	40	228	268	40	228	268	432	241	279	279
259	5131609	0	289	289	0	293	293	420	241	289	293
260	5131610	0	247	247	0	262	262	361	214	251	266
261	5131611	161	154	315	162	161	323	641	263	315	323
262	5131612	164	4	168	165	4	169	598	164	168	169
263	5131613	101	27	128	95	137	232	295	126	134	238
264	5131701	40	40	80	34	46	80	166	69	80	80
265	5131702	131	12	143	120	61	181	345	139	146	184
266	5131703	8	40	48	7	43	50	91	48	51	53
267	5131704	11	79	90	8	79	87	129	80	90	87
268	5131705	6	326	332	6	326	332	435	253	332	332
269	5131706	81	176	257	75	197	272	458	235	257	272
270	5131707	36	190	226	75	219	294	378	204	226	294
271	5131708	76	160	236	65	222	287	413	210	236	287
272	5131709	58	171	229	57	199	256	419	215	235	262
273	5131710	146	69	215	136	115	251	503	202	215	251
274	5131711	44	87	131	44	114	158	257	126	131	158
275	5131801	41	237	278	37	266	303	426	240	278	303
276	5131802	17	144	161	17	150	167	236	146	164	170
277	5131803	59	141	200	54	182	236	371	182	200	236
278	5131804	38	60	98	38	88	126	174	85	98	126
279	5131805	180	73	253	173	155	328	565	237	253	328
280	5131806	175	4	179	170	37	207	442	174	182	210
281	5131807	93	154	247	79	235	314	433	222	247	314
282	5131808	139	43	182	129	123	252	410	173	182	252
283	5131809	74	139	213	65	209	274	427	206	213	274
284	5131810	99	223	322	89	303	392	558	288	325	395
285	5131811	90	187	277	75	251	326	512	254	277	326
286	5131812	82	111	193	69	178	247	349	172	193	247
287	5131813	102	135	237	95	190	285	446	212	237	285

See footnotes at end of table.

**TABLE 1. POPULATION AND PRIVATE DWELLINGS IN CENSUS COLLECTION DISTRICTS
PERTH STATISTICAL DIVISION AND SELECTED STATISTICAL LOCAL AREAS —continued**

Building Collection District	Census Collection District	Private dwellings (excludes caravans,houseboats etc)						Private dwellings (Includes caravans,houseboats etc)			
		Census, 06 August 1991 (a)			30 June 1996 (a)			Census, 06 August 1991		30 June 1996	
		Houses	Other than houses	Total	Houses	Other than houses	Total	Population (b)(c)	Occupied dwellings (b)	Total dwellings (b)(d)	Total dwellings (d)
Stirling (C) --- Central —continued											
288	5131901	176	88	264	170	160	330	524	229	264	330
289	5131902	180	114	294	179	140	319	548	264	294	319
290	5131903	32	149	181	30	186	216	270	161	184	219
291	5131904	25	45	70	24	48	72	119	63	70	72
292	5131905	47	111	158	41	134	175	319	147	158	175
293	5131906	180	140	320	177	209	386	682	291	320	386
294	5131907	84	96	180	77	117	194	354	161	180	194
295	5131908	39	190	229	37	202	239	369	207	232	242
296	5131909	51	151	202	53	165	218	334	173	205	221
297	5131910	98	86	184	93	141	234	366	179	187	237
298	5131911	160	18	178	168	43	211	375	171	178	211
299	5131912	114	123	237	98	173	271	455	214	237	271
300	5131913	85	121	206	81	153	234	390	192	206	234
301	5131914	72	94	166	68	124	192	296	147	166	192
302	5132001	164	21	185	166	33	199	496	176	185	199
303	5132002	169	16	185	171	16	187	491	180	188	190
304	5132003	100	29	129	101	29	130	306	129	136	137
305	5132004	192	27	219	193	27	220	553	210	219	220
306	5132005	236	20	256	237	23	260	698	246	259	263
307	5132006	110	167	277	111	173	284	510	252	277	284
308	5132007	160	108	268	161	110	271	622	251	268	271
309	5132008	124	153	277	119	178	297	556	264	296	316
310	5132009	240	93	333	231	121	352	714	312	333	352
311	5132010	49	166	215	48	180	228	370	207	215	228
312	5132011	52	218	270	54	235	289	399	241	270	289
313	5132012	114	38	152	112	38	150	384	146	152	150
314	5132013	56	115	171	56	115	171	352	157	171	171
315	5132014	151	53	204	151	68	219	449	193	204	219
316	5132015	34	76	110	31	88	119	191	101	110	119
317	5132016	121	8	129	119	8	127	302	120	129	127
318	5132101	229	50	279	232	56	288	737	265	279	288
319	5132102	104	19	123	104	19	123	315	118	126	126
320	5132103	137	92	229	137	92	229	545	221	229	229
321	5132104	244	30	274	245	30	275	703	263	274	275
322	5132105	193	53	246	206	67	273	654	234	246	273
323	5132106	134	100	234	140	120	260	538	223	234	260
324	5132107	198	55	253	212	63	275	589	241	253	275
325	5132108	124	122	246	132	137	269	511	230	246	269
326	5132109	184	71	255	199	89	288	633	242	255	288
327	5132110	101	107	208	111	110	221	438	190	208	221
328	5132111	131	158	289	132	172	304	496	265	289	304
329	5132112	170	70	240	172	81	253	606	223	240	253
330	5132113	269	41	310	269	41	310	865	298	310	310
331	5132114	87	146	233	89	171	260	458	212	233	260
332	5132201	243	10	253	249	37	286	784	242	253	286
333	5132202	217	0	217	219	11	230	750	213	217	230
334	5132203	266	43	309	266	43	309	969	298	309	309
335	5132204	144	0	144	158	0	158	506	144	144	158
336	5132205	251	3	254	284	31	315	854	258	264	325
337	5132206	174	0	174	382	51	433	543	165	174	433
338	5132207	94	5	99	95	5	100	307	95	99	100
339	5132208	199	6	205	309	54	363	730	201	205	363
340	5132209	189	11	200	247	11	258	654	195	205	263
341	5132210	242	104	346	248	106	354	1,032	339	346	354
342	5132211	26	0	26	252	43	295	93	26	26	295
SLA Total		26,221	14,312	40,533	27,244	17,807	45,051	97,513	38,144	40,961	45,479

See footnotes at end of table.

**TABLE 1. POPULATION AND PRIVATE DWELLINGS IN CENSUS COLLECTION DISTRICTS
PERTH STATISTICAL DIVISION AND SELECTED STATISTICAL LOCAL AREAS —continued**

Building Collection District	Census Collection District	Private dwellings (excludes caravans,houseboats etc)						Private dwellings (includes caravans,houseboats etc)			
		Census, 06 August 1991 (a)			30 June 1996 (a)			Census, 06 August 1991		30 June 1996	
		Houses	Other than houses	Total	Houses	Other than houses	Total	Population (b)(c)	Occupied dwellings (b)	Total dwellings (b)(d)	Total dwellings (d)
Stirling (C) -- West											
064	5130101	174	166	340	180	188	368	693	315	344	372
065	5130102	184	116	300	188	134	322	585	260	300	322
066	5130103	72	92	164	69	98	167	335	152	164	167
067	5130104	85	85	170	81	87	168	357	154	170	168
068	5130105	89	112	201	89	112	201	443	191	204	204
069	5130106	126	46	172	126	46	172	437	168	172	172
070	5130107	127	22	149	127	22	149	287	139	149	149
071	5130108	221	24	245	222	34	256	594	219	245	256
072	5130109	287	34	321	293	34	327	749	303	324	330
073	5130110	46	212	258	41	220	261	421	234	258	261
074	5130111	173	11	184	173	11	184	505	177	184	184
075	5130112	160	29	189	159	33	192	527	180	189	192
076	5130201	252	5	257	253	5	258	949	257	257	258
077	5130202	149	0	149	149	0	149	500	148	152	152
078	5130203	136	62	198	140	68	208	532	187	198	208
079	5130204	182	27	209	184	27	211	644	207	215	217
080	5130205	221	36	257	221	37	258	734	245	257	258
081	5130206	244	0	244	244	0	244	938	239	244	244
082	5130207	184	7	191	187	7	194	584	183	191	194
083	5130208	152	54	206	157	58	215	521	202	206	215
084	5130209	205	3	208	208	9	217	620	198	208	217
085	5130210	214	28	242	216	28	244	789	231	245	247
086	5130211	236	36	272	235	36	271	900	261	272	271
087	5130212	249	17	266	257	19	276	948	259	269	279
088	5130213	181	28	209	239	46	285	660	202	209	285
089	5130214	157	33	190	156	35	191	543	191	200	201
177	5131001	124	191	315	124	229	353	558	275	318	356
178	5131002	167	28	195	171	38	209	577	189	195	209
179	5131003	178	40	218	181	47	228	533	206	221	231
180	5131004	169	12	181	170	12	182	454	175	184	185
181	5131005	205	3	208	205	3	208	489	195	208	208
182	5131006	196	6	202	200	8	208	467	191	202	208
183	5131007	166	21	187	167	21	188	513	178	190	191
184	5131008	110	129	239	110	132	242	450	210	239	242
185	5131009	84	131	215	87	131	218	450	197	233	236
186	5131010	91	32	123	91	32	123	295	114	123	123
187	5131011	28	134	162	29	134	163	299	150	162	163
188	5131012	25	241	266	23	252	275	405	238	271	280
189	5131013	123	17	140	127	26	153	382	135	140	153
190	5131101	159	4	163	156	22	178	377	156	163	178
191	5131102	227	3	230	235	28	263	544	219	230	263
192	5131103	203	99	302	208	208	416	614	279	302	416
193	5131104	155	76	231	151	113	264	479	208	231	264
194	5131105	20	215	235	16	233	249	394	195	238	252
195	5131106	9	135	144	8	212	220	251	133	144	220
196	5131107	106	71	177	105	86	191	340	159	177	191
197	5131108	140	28	168	140	41	181	350	156	168	181
198	5131109	11	239	250	9	269	278	389	216	250	278
199	5131110	25	84	109	22	97	119	202	95	112	122
200	5131201	152	62	214	150	79	229	391	184	214	229
201	5131202	234	56	290	224	138	362	613	267	290	362
202	5131203	112	34	146	113	52	165	322	136	146	165
203	5131204	316	22	338	316	60	376	764	319	346	384
204	5131205	199	3	202	199	3	202	447	189	202	202
205	5131206	194	62	256	200	99	299	555	242	259	302
206	5131207	168	20	188	167	22	189	413	174	188	189
207	5131208	218	0	218	211	0	211	514	206	218	211
208	5131209	235	4	239	230	12	242	531	230	239	242
209	5131210	197	77	274	198	77	275	568	261	277	278

See footnotes at end of table.

**TABLE 1. POPULATION AND PRIVATE DWELLINGS IN CENSUS COLLECTION DISTRICTS
PERTH STATISTICAL DIVISION AND SELECTED STATISTICAL LOCAL AREAS —continued**

Building Collection District	Census Collection District	Private dwellings (excludes caravans,houseboats etc)						Private dwellings (includes caravans,houseboats etc)			
		Census, 06 August 1991 (a)			30 June 1996 (a)			Census, 06 August 1991		30 June 1996	
		Houses	Other than houses	Total	Houses	Other than houses	Total	Population (b)(c)	Occupied dwellings (b)	Total dwellings (b)(d)	Total dwellings (d)
Stirling (C) — West —continued											
210	5131301	217	41	258	218	61	279	612	249	258	279
211	5131302	177	31	208	174	86	260	495	201	211	263
212	5131303	55	47	102	57	47	104	229	91	102	104
213	5131304	198	60	258	185	126	311	579	247	261	314
214	5131305	176	23	199	162	61	223	413	190	199	223
215	5131306	188	28	216	191	34	225	481	208	216	225
216	5131307	162	100	262	164	102	266	587	248	262	266
217	5131308	217	10	227	217	16	233	565	220	227	233
218	5131309	170	12	182	168	31	199	419	169	182	199
219	5131310	89	106	195	73	122	195	398	179	195	195
220	5131311	145	69	214	143	77	220	512	199	214	220
221	5131401	29	200	229	21	206	227	334	192	229	227
222	5131402	84	166	250	79	230	309	472	215	250	309
223	5131403	139	54	193	131	124	255	410	179	193	255
224	5131404	78	102	180	60	175	235	351	160	180	235
225	5131405	226	0	226	227	0	227	629	213	226	227
226	5131406	240	3	243	243	5	248	686	237	246	251
227	5131407	236	10	246	238	33	271	614	236	252	277
228	5131408	78	197	275	66	255	321	510	261	281	327
229	5131409	206	35	241	210	40	250	617	231	250	259
230	5131410	49	141	190	45	175	220	336	163	190	220
231	5131411	10	259	269	6	287	293	391	225	269	293
232	5131412	42	154	196	41	157	198	322	164	196	198
233	5131413	52	131	183	44	168	212	314	171	186	215
234	5131414	68	63	131	57	101	158	268	121	131	158
235	5131415	56	127	183	44	188	232	330	163	186	235
236	5131416	66	42	108	52	83	135	197	96	108	135
237	5131501	141	74	215	145	76	221	504	197	215	221
238	5131502	110	78	188	105	84	189	432	176	191	192
239	5131503	189	106	295	201	127	328	747	279	295	328
240	5131504	171	10	181	172	20	192	522	173	181	192
241	5131505	181	3	184	180	3	183	483	177	184	183
242	5131506	161	27	188	162	27	189	537	185	188	189
243	5131507	181	12	193	180	14	194	535	190	196	197
244	5131508	237	48	285	241	48	289	754	264	285	289
245	5131509	167	17	184	170	21	191	608	176	187	194
246	5131510	195	32	227	193	36	229	582	218	227	229
247	5131511	149	66	215	154	72	226	540	209	215	226
248	5131512	255	63	318	268	81	349	805	302	321	352
249	5131513	217	76	293	224	90	314	679	271	293	314
250	5131514	193	106	299	190	113	303	737	276	302	306
SLA Total		15,252	6,493	21,745	15,238	8,112	23,350	51,261	20,300	21,886	23,491
Stirling (C) — South-Eastern											
001	5121501	141	145	286	141	173	314	500	259	286	314
002	5121502	27	227	254	27	239	266	345	209	254	266
003	5121503	45	187	232	42	202	244	373	203	232	244
004	5121504	56	119	175	49	208	257	306	164	175	257
005	5121505	32	294	326	24	343	367	450	271	326	367
006	5121506	9	84	93	9	84	93	107	73	93	93
007	5121507	61	222	283	54	287	341	395	228	283	341
008	5121508	0	268	268	0	268	268	392	231	271	271
009	5121509	6	157	163	5	173	178	195	109	163	178
010	5121510	126	101	227	125	139	264	421	203	227	264
011	5121511	81	105	186	76	127	203	355	169	186	203
012	5121512	38	134	172	41	214	255	278	138	172	255

See footnotes at end of table.

**TABLE 1. POPULATION AND PRIVATE DWELLINGS IN CENSUS COLLECTION DISTRICTS
PERTH STATISTICAL DIVISION AND SELECTED STATISTICAL LOCAL AREAS —continued**

Building Collection District	Census Collection District	Private dwellings (excludes caravans, houseboats etc)						Private dwellings (includes caravans, houseboats etc)			
		Census, 06 August 1991 (a)			30 June 1996 (a)			Census, 06 August 1991		30 June 1996	
		Houses	Other than houses	Total	Houses	Other than houses	Total	Population (b)(c)	Occupied dwellings (b)	Total dwellings (b)(d)	Total dwellings (d)
Stirling (C) — South-Eastern —continued											
013	5121513	36	148	184	39	174	213	301	146	193	222
014	5121514	16	144	160	15	150	165	236	124	160	165
015	5121601	31	181	212	30	183	213	346	190	212	213
016	5121602	131	34	165	132	34	166	413	151	171	172
017	5121603	175	76	251	175	94	269	545	244	254	272
018	5121604	39	72	111	39	84	123	177	98	111	123
019	5121605	61	277	338	65	283	348	508	270	341	351
020	5121606	75	165	240	75	206	281	427	216	240	281
021	5121607	23	165	188	23	165	188	291	175	192	192
022	5121608	101	159	260	98	179	277	417	230	263	280
023	5121609	72	147	219	73	159	232	378	206	219	232
024	5121701	35	215	250	37	218	255	450	232	253	258
025	5121702	172	179	351	172	202	374	653	323	351	374
026	5121703	95	167	262	92	183	275	467	237	268	281
027	5121704	218	53	271	227	56	283	449	211	271	283
028	5121705	158	169	327	163	176	339	550	293	327	339
029	5121706	23	170	193	23	170	193	264	164	193	193
030	5121707	8	169	177	8	169	177	229	154	177	177
031	5121708	59	164	223	60	177	237	367	210	226	240
032	5121709	75	192	267	74	202	276	459	243	267	276
033	5121710	62	116	178	59	131	190	319	159	178	190
034	5121711	56	78	134	56	82	138	244	125	137	141
035	5121712	94	175	269	96	179	275	460	233	275	281
036	5121801	247	35	282	249	35	284	763	259	282	284
037	5121802	182	52	234	185	52	237	562	212	234	237
038	5121803	44	154	198	45	156	201	362	185	205	208
039	5121804	213	111	324	218	121	339	806	292	324	339
040	5121805	138	6	144	145	6	151	336	135	144	151
041	5121806	240	30	270	256	71	327	659	254	270	327
042	5121807	233	31	264	242	47	289	570	236	264	289
043	5121808	69	111	180	76	113	189	293	173	180	189
044	5121809	184	3	187	184	3	187	374	174	187	187
045	5121810	130	83	213	133	99	232	389	190	213	232
046	5121811	168	21	189	174	23	197	424	181	192	200
047	5121812	88	55	143	87	55	142	317	129	143	142
SLA Total		4,373	6,150	10,523	4,418	6,894	11,312	18,922	9,311	10,585	11,374
Total Stirling (C)											
Total		45,846	26,955	72,801	46,900	32,813	79,713	167,696	67,755	73,432	80,344
Subiaco (C)											
001	5090101	15	213	228	16	217	233	312	202	228	233
002	5090102	54	36	90	54	40	94	189	79	90	94
003	5090103	142	149	291	142	222	364	555	271	298	371
004	5090104	34	148	182	33	166	199	300	166	185	202
005	5090105	45	113	158	43	113	156	266	137	158	156
006	5090106	114	86	200	117	89	206	393	181	200	206
007	5090107	200	8	208	204	8	212	487	199	208	212
008	5090108	124	17	141	128	19	147	299	130	141	147
009	5090109	189	77	266	191	82	273	524	248	269	276
010	5090110	81	124	205	84	124	208	313	178	205	208
011	5090111	56	95	151	59	95	154	268	139	151	154
012	5090112	204	88	292	206	88	294	552	272	298	300
013	5090113	0	254	254	0	254	254	343	253	270	270

See footnotes at end of table.

**TABLE 1. POPULATION AND PRIVATE DWELLINGS IN CENSUS COLLECTION DISTRICTS
PERTH STATISTICAL DIVISION AND SELECTED STATISTICAL LOCAL AREAS —continued**

Building Collection District	Census Collection District	Private dwellings (excludes caravans,houseboats etc)						Private dwellings (includes caravans,houseboats etc)			
		Census, 06 August 1991 (a)			30 June 1996 (a)			Census, 06 August 1991		30 June 1996	
		Houses	Other than houses	Total	Houses	Other than houses	Total	Population (b)(c)	Occupied dwellings (b)	Total dwellings (b)(d)	Total dwellings (d)
Subiaco (C) —continued											
014	5090201	124	19	143	136	19	155	292	129	143	155
015	5090202	17	130	147	17	134	151	208	130	147	151
016	5090203	98	45	143	100	50	150	347	140	146	153
017	5090204	15	164	179	15	176	191	218	155	179	191
018	5090205	8	202	210	7	209	216	306	187	210	216
019	5090206	163	23	186	165	31	196	450	182	186	196
020	5090207	186	6	192	190	6	196	432	181	192	196
021	5090208	159	7	166	162	17	179	360	156	166	179
022	5090209	74	3	77	75	11	86	169	74	77	86
023	5090210	282	30	312	294	36	330	730	301	312	330
024	5090211	21	0	21	21	0	21	52	18	21	21
025	5090212	199	17	216	203	19	222	489	207	216	222
026	5090213	148	9	157	150	9	159	329	150	157	159
027	5090214	152	32	184	155	35	190	402	168	184	190
028	5090301	232	97	329	235	104	339	703	309	329	339
029	5090302	162	152	314	173	156	329	615	283	314	329
030	5090303	17	154	171	17	158	175	264	152	174	178
031	5090304	71	109	180	76	109	185	373	168	183	188
032	5090305	87	123	210	90	123	213	397	187	210	213
033	5090306	5	136	141	5	136	141	297	135	141	141
034	5090307	20	143	163	20	143	163	277	137	163	163
035	5090308	20	254	274	21	266	287	433	242	274	287
036	5090309	23	99	122	23	99	122	253	111	122	122
037	5090310	8	146	154	9	146	155	257	142	161	162
038	5090311	0	100	100	0	100	100	161	86	103	103
SLA Total		3,549	3,608	7,157	3,636	3,809	7,445	13,615	6,585	7,211	7,499
Swan (S)											
001	5110101	293	8	301	1,366	34	1,400	759	248	301	1,400
002	5110102	85	0	85	122	0	122	249	83	88	125
003	5110103	206	0	206	220	0	220	598	193	209	223
004	5110104	145	3	148	166	3	169	416	151	169	190
005	5110105	209	0	209	228	2	230	512	186	220	241
006	5110106	143	3	146	208	3	211	408	139	149	214
007	5110107	3	15	18	1	15	16	67	18	18	16
008	5110108	61	3	64	65	3	68	149	49	70	74
009	5110109	155	0	155	319	0	319	454	150	161	325
010	5110110	224	0	224	245	0	245	638	212	224	245
011	5110111	308	0	308	312	0	312	854	286	308	312
012	5110112	127	3	130	132	3	135	397	125	130	135
013	5110113	200	3	203	206	13	219	612	195	203	219
014	5110114	114	0	114	128	0	128	322	111	132	146
015	5110115	266	4	270	422	6	428	630	214	270	428
016	5110116	150	3	153	199	3	202	437	146	156	205
017	5110117	123	11	134	129	11	140	384	126	134	140
018	5110118	148	0	148	485	11	496	247	85	148	496
019	5110119	155	3	158	183	3	186	421	154	161	189
020	5110201	73	0	73	127	12	139	198	67	73	139
021	5110202	6	0	6	6	0	6	83	9	9	9
022	5110203	284	0	284	333	2	335	1,024	334	345	396
023	5110204	255	6	261	282	16	298	791	242	264	301
024	5110205	323	3	326	336	5	341	1,024	315	326	341
025	5110206	244	18	262	249	18	267	857	254	262	267
026	5110207	83	16	99	83	34	117	291	95	99	117
027	5110208	256	57	313	264	84	348	967	301	313	348
028	5110209	124	3	127	127	3	130	392	123	127	130

See footnotes at end of table.

**TABLE 1. POPULATION AND PRIVATE DWELLINGS IN CENSUS COLLECTION DISTRICTS
PERTH STATISTICAL DIVISION AND SELECTED STATISTICAL LOCAL AREAS —continued**

Building Collection District	Census Collection District	Private dwellings (excludes caravans,houseboats etc)			Private dwellings (includes caravans,houseboats etc)						
		Census, 06 August 1991 (a)			30 June 1996 (a)			Census, 06 August 1991		30 June 1996	
		Houses	Other than houses	Total	Houses	Other than houses	Total	Population (b)(c)	Occupied dwellings (b)	Total dwellings (b)(d)	Total dwellings (d)
<i>Swan (S)—continued</i>											
029	5110301	195	35	230	199	35	234	680	220	234	238
030	5110302	245	55	300	650	91	741	762	266	300	741
031	5110303	11	148	159	12	148	160	202	101	159	160
032	5110304	231	37	268	231	37	268	876	262	271	271
033	5110305	132	152	284	132	152	284	744	258	284	284
034	5110306	105	146	251	105	146	251	545	220	251	251
035	5110307	116	216	332	116	216	332	766	307	332	332
036	5110308	186	39	225	186	39	225	724	220	225	225
037	5110309	133	24	157	139	26	165	425	151	160	168
038	5110310	198	3	201	201	3	204	643	196	204	207
039	5110311	172	5	177	179	5	184	604	176	181	188
040	5110312	169	0	169	210	9	219	511	166	172	222
041	5110313	126	0	126	142	6	148	362	123	126	148
042	5110314	224	3	227	230	3	233	725	222	227	233
043	5110315	244	0	244	267	11	278	729	244	250	284
044	5110401	263	20	283	264	20	284	884	277	286	287
045	5110402	173	24	197	177	27	204	426	186	197	204
046	5110403	34	3	37	34	7	41	78	34	37	41
047	5110404	213	58	271	278	60	338	631	248	271	338
048	5110405	224	0	224	228	0	228	675	213	224	228
049	5110406	188	0	188	303	0	303	599	184	191	306
050	5110407	169	57	226	174	59	233	610	213	226	233
051	5110408	107	3	110	111	23	134	455	190	197	221
052	5110409	188	16	204	217	22	239	779	310	324	359
053	5110410	285	17	302	286	17	303	946	287	302	303
054	5110411	270	36	306	274	36	310	930	291	309	313
055	5110412	335	27	362	350	29	379	1,147	350	365	382
056	5110413	277	0	277	279	0	279	914	269	277	279
057	5110501	280	18	298	282	64	346	725	279	298	346
058	5110502	234	39	273	237	73	310	580	249	276	313
059	5110503	124	77	201	121	111	232	466	190	201	232
060	5110504	135	59	194	138	81	219	385	175	194	219
061	5110505	93	82	175	90	96	186	344	156	175	186
062	5110506	170	44	214	167	55	222	523	196	214	222
063	5110507	174	118	292	176	153	329	670	272	296	333
064	5110508	245	20	265	269	25	294	775	252	265	294
065	5110509	244	24	268	249	24	273	659	254	268	273
066	5110510	281	7	288	285	7	292	699	262	288	292
067	5110511	102	23	125	95	39	134	300	112	125	134
068	5110512	283	29	312	284	29	313	833	302	312	313
069	5110513	73	14	87	64	29	93	164	74	87	93
070	5110514	154	40	194	130	59	189	481	182	194	189
071	5110601	353	14	367	529	34	563	921	330	367	563
072	5110602	58	6	64	62	6	68	364	150	158	162
073	5110603	204	59	263	215	63	278	578	243	263	278
074	5110604	153	53	206	154	53	207	435	187	206	207
075	5110605	216	12	228	224	14	238	673	218	228	238
076	5111901	174	0	174	317	2	319	543	168	174	319
077	5111902	168	6	174	185	36	221	526	170	177	224
078	5111903	187	4	191	194	4	198	610	181	191	198
079	5111904	301	15	316	329	25	354	955	297	316	354
080	5111905	251	0	251	272	0	272	786	242	251	272
081	5111906	252	0	252	284	4	288	804	242	252	288
082	5111907	297	24	321	330	26	356	946	313	330	365
083	5111908	412	3	415	1,603	70	1,673	1,284	407	420	1,678
084	5111909	178	18	196	187	18	205	591	182	196	205
085	5111910	132	3	135	1,104	124	1,228	365	129	135	1,228
086	5111911	296	0	296	298	0	298	983	289	296	298

See footnotes at end of table.

**TABLE 1. POPULATION AND PRIVATE DWELLINGS IN CENSUS COLLECTION DISTRICTS
PERTH STATISTICAL DIVISION AND SELECTED STATISTICAL LOCAL AREAS —continued**

Building Collection District	Census Collection District	Private dwellings (excludes caravans,houseboats etc)						Private dwellings (includes caravans,houseboats etc)			
		Census, 06 August 1991 (a)			30 June 1996 (a)			Census, 06 August 1991		30 June 1996	
		Houses	Other than houses	Total	Houses	Other than houses	Total	Population (b)(c)	Occupied dwellings (b)	Total dwellings (b)(d)	Total dwellings (d)
Swan (S) —continued											
SLA Total		16,200	2,097	18,297	21,791	2,835	24,626	51,521	17,498	18,804	25,133
Victoria Park (T)											
001	5101601	66	19	85	74	29	103	182	80	85	103
002	5101602	77	3	80	77	6	83	194	71	80	83
003	5101603	147	41	188	152	49	201	379	168	191	204
004	5101604	120	12	132	123	14	137	285	121	132	137
005	5101605	294	11	305	296	23	319	695	289	308	322
006	5101606	164	11	175	174	26	200	394	164	175	200
007	5101607	99	66	165	105	68	173	310	144	168	176
008	5101608	33	227	260	36	243	279	399	225	260	279
009	5101609	132	91	223	129	135	264	438	178	223	264
010	5101610	255	36	291	262	122	384	599	259	291	384
011	5101611	118	37	155	116	68	184	377	145	158	187
012	5101612	124	105	229	123	152	275	478	214	229	275
013	5101613	126	34	160	133	44	177	329	147	160	177
014	5101701	72	128	200	75	139	214	368	183	200	214
015	5101702	34	106	140	70	123	193	216	119	140	193
016	5101703	72	114	186	77	124	201	372	168	186	201
017	5101704	83	95	178	88	99	187	343	159	178	187
018	5101705	170	33	203	180	67	247	429	188	203	247
019	5101706	192	55	247	192	125	317	455	219	247	317
020	5101707	152	122	274	146	176	322	566	256	274	322
021	5101708	109	85	194	106	153	259	401	175	194	259
022	5101709	142	152	294	144	172	316	492	259	297	319
023	5101710	161	53	214	170	58	228	466	198	217	231
024	5101711	135	74	209	145	78	223	404	188	209	223
025	5101712	169	102	271	173	102	275	571	256	271	275
026	5101713	122	50	172	122	78	200	347	156	175	203
027	5101801	197	28	225	197	62	259	504	208	228	262
028	5101802	134	6	140	133	6	139	291	131	140	139
029	5101803	13	187	200	14	187	201	238	162	200	201
030	5101804	196	35	231	199	52	251	505	220	234	254
031	5101805	136	46	182	137	52	189	367	164	182	189
032	5101806	224	6	230	229	6	235	446	210	233	238
033	5101807	217	0	217	225	13	238	497	203	217	238
034	5101808	289	0	289	283	8	291	627	274	294	296
035	5101809	126	68	194	127	78	205	377	184	194	205
036	5101810	175	0	175	175	0	175	394	169	175	175
037	5101811	188	4	192	188	4	192	414	184	195	195
038	5101812	4	99	103	4	107	111	111	90	103	111
039	5101813	3	0	3	3	0	3	0	3	3	3
040	5101814	117	10	127	116	28	144	322	128	132	149
041	5101815	71	58	129	71	65	136	277	122	129	136
042	5101901	70	102	172	62	143	205	340	159	172	205
043	5101902	131	149	280	136	228	364	567	253	280	364
044	5101903	114	73	187	119	85	204	315	167	187	204
045	5101904	60	214	274	60	228	288	431	237	274	288
046	5101905	30	123	153	27	139	166	250	133	153	166
047	5101906	9	181	190	8	187	195	311	170	190	195
048	5101907	3	169	172	2	175	177	224	140	172	177
049	5101908	16	269	285	14	283	297	421	245	285	297
050	5101909	96	78	174	94	111	205	360	158	174	205
051	5101910	196	47	243	201	64	265	547	229	243	265
052	5101911	146	24	170	157	32	189	370	158	170	189
053	5101912	227	50	277	233	82	315	583	259	277	315
054	5101913	0	210	210	0	210	210	332	191	213	213

See footnotes at end of table.

**TABLE 1. POPULATION AND PRIVATE DWELLINGS IN CENSUS COLLECTION DISTRICTS
PERTH STATISTICAL DIVISION AND SELECTED STATISTICAL LOCAL AREAS —continued**

Building Collection District	Census Collection District	Private dwellings (excludes caravans,houseboats etc)						Private dwellings (includes caravans,houseboats etc)			
		Census, 06 August 1991 (a)			30 June 1996 (a)			Census, 06 August 1991		30 June 1996	
		Houses	Other than houses	Total	Houses	Other than houses	Total	Population (b)(c)	Occupied dwellings (b)	Total dwellings (b)(d)	Total dwellings (d)
Victoria Park (T)—continued											
055	5101914	28	137	165	26	162	188	237	137	165	188
056	5101915	165	91	256	177	135	312	519	229	256	312
057	5101916	52	12	64	53	12	65	145	61	64	65
SLA Total		6,801	4,338	11,139	6,958	5,417	12,375	21,811	10,107	11,185	12,421
Vincent (T)											
092	5120401	174	10	184	174	14	188	418	173	184	188
093	5120402	230	11	241	232	11	243	558	222	241	243
094	5120403	106	0	106	107	0	107	245	98	106	107
095	5120404	261	23	284	275	51	326	622	256	284	326
096	5120405	58	104	162	56	126	182	267	147	162	182
097	5120406	27	183	210	26	199	225	296	176	213	228
101	5120410	58	193	251	59	197	256	457	224	251	256
103	5120412	102	13	115	98	35	133	238	100	115	133
106	5120415	11	145	156	10	211	221	278	139	159	224
107	5120501	214	9	223	215	23	238	453	201	227	242
108	5120502	249	3	252	250	6	256	596	233	252	256
109	5120503	181	3	184	182	3	185	430	177	187	188
110	5120504	208	24	232	211	33	244	504	208	232	244
111	5120505	196	25	221	202	30	232	487	203	227	238
112	5120506	190	28	218	191	47	238	465	210	226	246
113	5120507	94	21	115	95	23	118	217	99	115	118
114	5120508	243	26	269	241	36	277	568	235	269	277
115	5120509	139	0	139	140	2	142	320	133	142	145
116	5120510	280	6	286	284	6	290	612	267	289	293
117	5120511	159	9	168	160	9	169	372	162	168	169
118	5120512	284	4	288	286	10	296	611	272	292	300
119	5120513	115	0	115	116	2	118	231	105	115	118
120	5120601	195	3	198	195	3	198	439	185	198	198
121	5120602	182	14	196	183	18	201	445	187	196	201
122	5120603	172	11	183	173	11	184	403	171	186	187
123	5120604	32	249	281	33	252	285	426	265	281	285
124	5120605	138	31	169	144	35	179	422	162	169	179
125	5120606	186	30	216	189	40	229	468	204	219	232
126	5120607	154	8	162	156	8	164	390	154	162	164
127	5120608	104	47	151	105	58	163	375	152	155	167
128	5120609	234	17	251	239	38	277	573	234	258	284
129	5120610	150	79	229	156	83	239	414	207	232	242
130	5120611	107	54	161	111	67	178	354	149	161	178
131	5120701	250	66	316	254	81	335	715	294	316	335
132	5120702	182	36	218	185	41	226	533	206	218	226
133	5120703	128	65	193	131	70	201	427	180	193	201
134	5120704	149	113	262	150	118	268	480	230	262	268
135	5120705	105	21	126	105	21	126	284	122	126	126
136	5120706	92	108	200	92	108	200	390	176	200	200
138	5120802	80	159	239	81	172	253	478	212	239	253
139	5120803	68	73	141	65	81	146	275	133	141	146
141	5120901	41	34	75	42	50	92	154	68	75	92
142	5120902	52	25	77	52	37	89	193	68	77	89
146	5120906	29	234	263	27	240	267	481	242	263	267
147	5120907	168	101	269	169	110	279	506	254	274	284
149	5120909	231	42	273	232	74	306	612	251	273	306
151	5121001	71	117	188	71	137	208	320	175	188	208
152	5121002	49	62	111	46	81	127	165	99	111	127
154	5121004	28	57	85	28	65	93	173	74	85	93
158	5121008	17	126	143	15	135	150	219	133	147	154

See footnotes at end of table.

**TABLE 1. POPULATION AND PRIVATE DWELLINGS IN CENSUS COLLECTION DISTRICTS
PERTH STATISTICAL DIVISION AND SELECTED STATISTICAL LOCAL AREAS —continued**

Building Collection District	Census Collection District	Private dwellings (excludes caravans,houseboats etc)						Private dwellings (includes caravans,houseboats etc)			
		Census, 06 August 1991 (a)			30 June 1996 (a)			Census, 06 August 1991		30 June 1996	
		Houses	Other than houses	Total	Houses	Other than houses	Total	Population (b)(c)	Occupied dwellings (b)	Total dwellings (b)(d)	Total dwellings (d)
Vincent (T) —continued											
167	5121201	81	120	201	80	159	239	433	180	201	239
SLA Total		7,054	2,942	9,996	7,119	3,467	10,586	20,792	9,207	10,062	10,652
Wanneroo (C)											
001	5030401	269	3	272	359	5	364	544	219	272	364
002	5030402	164	6	170	186	8	194	273	113	176	200
003	5030403	169	16	185	188	24	212	283	115	185	212
004	5030404	322	12	334	362	14	376	714	258	337	379
005	5030405	224	0	224	2,905	201	3,106	501	200	266	3,148
006	5030406	51	0	51	187	4	191	114	39	51	191
007	5030407	231	9	240	267	9	276	747	223	243	279
008	5030408	327	12	339	379	12	391	714	284	355	407
009	5030409	195	0	195	222	0	222	375	143	195	222
010	5030410	180	3	183	202	7	209	487	167	189	215
011	5030411	38	20	58	595	69	664	127	51	81	687
012	5030412	215	3	218	261	5	266	523	193	218	266
013	5030413	193	4	197	950	173	1,123	547	177	200	1,126
014	5030414	177	0	177	204	0	204	403	144	180	207
015	5030415	142	0	142	722	12	734	359	133	142	734
016	5030501	226	16	242	261	27	288	725	230	242	288
017	5030502	217	45	262	281	77	358	764	247	262	358
018	5030503	210	31	241	662	107	769	660	230	244	772
019	5030504	169	7	176	211	9	220	562	181	187	231
020	5030505	137	51	188	156	81	237	528	175	191	240
021	5030506	194	63	257	197	65	262	761	238	257	262
022	5030507	269	9	278	640	33	673	856	268	278	673
023	5030508	240	21	261	250	21	271	841	263	268	278
024	5030509	285	9	294	290	11	301	936	287	294	301
025	5030510	219	6	225	313	6	319	785	223	232	326
026	5030511	191	6	197	678	8	686	740	236	257	746
027	5030512	138	18	156	161	22	183	523	145	156	183
028	5030513	189	27	216	192	27	219	719	208	216	219
029	5030514	197	6	203	200	6	206	606	192	203	206
030	5030515	319	19	338	340	23	363	1,001	316	341	366
031	5030516	300	15	315	976	99	1,075	847	303	315	1,075
032	5030517	97	3	100	139	3	142	582	237	248	290
033	5030601	218	37	255	221	37	258	665	235	255	258
034	5030602	265	36	301	269	36	305	843	293	304	308
035	5030603	229	30	259	232	30	262	776	243	259	262
036	5030604	205	44	249	206	47	253	652	231	249	253
037	5030605	215	7	222	218	7	225	680	210	222	225
038	5030606	290	8	298	329	8	337	1,183	387	401	440
039	5030607	279	18	297	280	21	301	915	284	300	304
040	5030608	266	0	266	274	15	289	805	254	266	289
041	5030609	248	16	264	251	16	267	785	255	267	270
042	5030610	237	25	262	240	25	265	803	254	270	273
043	5030611	176	0	176	531	6	537	587	168	179	540
044	5030612	261	3	264	307	3	310	923	259	270	316
045	5030613	181	0	181	343	8	351	673	180	184	354
046	5030701	217	0	217	222	0	222	634	210	217	222
047	5030702	262	9	271	271	24	295	882	265	271	295
048	5030703	213	12	225	216	14	230	729	215	225	230
049	5030704	220	39	259	223	39	262	754	244	259	262
050	5030705	263	25	288	267	31	298	844	280	291	301
051	5030706	276	3	279	281	27	308	890	263	279	308
052	5030707	261	21	282	274	27	301	896	267	282	301

See footnotes at end of table.

**TABLE 1. POPULATION AND PRIVATE DWELLINGS IN CENSUS COLLECTION DISTRICTS
PERTH STATISTICAL DIVISION AND SELECTED STATISTICAL LOCAL AREAS —continued**

Building Collection District	Census Collection District	Private dwellings (excludes caravans,houseboats etc)						Private dwellings (includes caravans,houseboats etc)			
		Census, 06 August 1991 (a)			30 June 1996 (a)			Census, 06 August 1991		30 June 1996	
		Houses	Other than houses	Total	Houses	Other than houses	Total	Population (b)(c)	Occupied dwellings (b)	Total dwellings (b)(d)	Total dwellings (d)
Wanneroo (C) —continued											
053	5030708	249	3	252	257	3	260	771	242	252	260
054	5030709	198	12	210	199	14	213	629	201	210	213
055	5030710	288	3	291	318	8	326	911	274	294	329
056	5030711	284	35	319	693	175	868	959	306	319	868
057	5030712	307	6	313	378	40	418	911	293	313	418
058	5030713	194	0	194	388	18	406	578	186	194	406
059	5030714	174	6	180	176	6	182	555	176	180	182
060	5030715	230	29	259	231	29	260	745	250	259	260
061	5030801	213	29	242	317	37	354	796	228	242	354
062	5030802	203	4	207	217	8	225	618	197	207	225
063	5030803	238	15	253	240	17	257	792	244	253	257
064	5030804	244	15	259	246	15	261	771	248	259	261
065	5030805	167	14	181	171	14	185	538	175	184	188
066	5030806	179	0	179	179	0	179	576	176	179	179
067	5030807	226	23	249	229	25	254	740	232	249	254
068	5030808	180	0	180	1,032	38	1,070	572	169	180	1,070
069	5030809	216	0	216	217	2	219	669	213	222	225
070	5030810	199	0	199	211	0	211	661	195	202	214
071	5030811	295	69	364	597	102	699	1,103	345	372	707
072	5030812	183	3	186	1,456	78	1,534	586	175	186	1,534
073	5030813	283	39	322	293	43	336	1,003	299	322	336
074	5030814	157	8	165	262	14	276	553	162	165	276
075	5030815	227	6	233	279	30	309	705	218	236	312
076	5030901	253	36	289	268	38	306	861	273	292	309
077	5030902	187	0	187	196	4	200	528	173	190	203
078	5030903	290	21	311	308	21	329	1,010	301	317	335
079	5030904	246	0	246	255	0	255	758	234	246	255
080	5030905	200	8	208	211	9	220	665	198	208	220
081	5030906	228	13	241	232	13	245	736	234	244	248
082	5030907	72	0	72	72	0	72	213	68	72	72
083	5030908	274	0	274	280	0	280	817	267	274	280
084	5030909	163	26	189	164	26	190	581	186	192	193
085	5030910	185	0	185	187	0	187	547	179	188	190
086	5030911	212	32	244	217	32	249	758	236	244	249
087	5030912	237	14	251	243	20	263	753	236	251	263
088	5030913	299	11	310	374	21	395	1,012	290	310	395
089	5030914	169	9	178	172	15	187	464	163	178	187
090	5030915	155	14	169	176	14	190	576	174	183	204
091	5030916	242	3	245	258	5	263	829	242	255	273
092	5031001	288	0	288	429	12	441	906	259	288	441
093	5031002	263	54	317	264	137	401	895	277	317	401
094	5031003	230	25	255	232	25	257	759	241	258	260
095	5031004	250	51	301	252	51	303	845	283	301	303
096	5031005	199	31	230	200	31	231	647	219	230	231
097	5031006	219	11	230	219	11	230	670	221	230	230
098	5031007	257	70	327	258	70	328	910	313	327	328
099	5031008	241	27	268	242	31	273	742	254	268	273
100	5031009	182	12	194	184	12	196	557	191	194	196
101	5031010	244	9	253	244	9	253	745	250	253	253
102	5031011	255	6	261	281	14	295	940	259	267	301
103	5031101	236	23	259	246	25	271	825	257	264	276
104	5031102	257	10	267	257	10	267	744	256	273	273
105	5031103	62	0	62	64	0	64	197	59	62	64
106	5031104	200	10	210	201	10	211	613	196	210	211
107	5031105	199	0	199	212	0	212	581	193	202	215
108	5031106	260	22	282	266	24	290	818	277	292	300
109	5031107	252	12	264	276	14	290	877	254	270	296
110	5031108	179	46	225	187	48	235	568	220	228	238
111	5031109	239	75	314	245	81	326	891	317	337	349

See footnotes at end of table.

**TABLE 1. POPULATION AND PRIVATE DWELLINGS IN CENSUS COLLECTION DISTRICTS
PERTH STATISTICAL DIVISION AND SELECTED STATISTICAL LOCAL AREAS —continued**

Building Collection District	Census Collection District	Private dwellings (excludes caravans, houseboats etc)						Private dwellings (includes caravans, houseboats etc)			
		Census, 06 August 1991 (a)			30 June 1996 (a)			Census, 06 August 1991		30 June 1996	
		Houses	Other than houses	Total	Houses	Other than houses	Total	Population (b)(c)	Occupied dwellings (b)	Total dwellings (b)(d)	Total dwellings (d)
Wanneroo (C) —continued											
112	5031110	201	31	232	201	33	234	681	224	232	234
113	5031111	197	0	197	201	0	201	591	185	200	204
114	5031112	151	8	159	948	114	1,062	570	158	163	1,066
115	5031113	245	5	250	270	15	285	838	245	253	288
116	5031114	255	18	273	306	30	336	872	257	273	336
117	5031115	127	0	127	339	158	497	476	147	154	524
118	5031116	171	6	177	174	8	182	582	177	184	189
119	5031201	277	42	319	278	42	320	900	307	319	320
120	5031202	273	26	299	277	26	303	940	292	299	303
121	5031203	214	25	239	214	25	239	675	230	239	239
122	5031204	270	27	297	272	27	299	917	291	297	299
123	5031205	264	12	276	282	12	294	923	268	276	294
124	5031206	256	6	262	511	97	608	915	258	262	608
125	5031207	178	0	178	185	0	185	618	175	178	185
126	5031208	140	0	140	288	46	334	487	137	140	334
127	5031209	173	9	182	183	9	192	604	175	182	192
128	5031210	226	0	226	250	0	250	755	220	226	250
129	5031211	277	20	297	473	26	499	1,000	285	297	499
130	5031212	231	4	235	491	54	545	853	227	235	545
131	5031301	251	13	264	254	15	269	838	259	267	272
132	5031302	200	6	206	201	6	207	623	205	209	210
133	5031303	248	27	275	248	27	275	814	268	278	278
134	5031304	308	22	330	312	22	334	986	323	333	337
135	5031305	287	26	313	287	28	315	918	305	313	315
136	5031306	218	10	228	218	10	228	733	223	228	228
137	5031307	154	24	178	154	24	178	510	172	184	184
138	5031308	234	22	256	235	22	257	756	247	259	260
139	5031309	143	33	176	143	33	176	485	169	179	179
140	5031310	309	17	326	310	17	327	964	313	329	330
141	5031311	298	21	319	302	21	323	1,082	312	322	326
142	5031312	138	42	180	356	66	422	510	178	183	425
143	5031401	151	0	151	157	0	157	532	151	156	162
144	5031402	248	5	253	250	5	255	726	236	253	255
145	5031403	241	11	252	242	13	255	687	237	252	255
146	5031404	127	3	130	127	3	130	414	130	133	133
147	5031405	239	25	264	239	25	264	781	255	264	264
148	5031406	175	3	178	176	3	179	525	169	178	179
149	5031407	260	18	278	261	18	279	944	268	278	279
150	5031408	206	0	206	206	0	206	682	198	206	206
151	5031409	173	9	182	174	9	183	625	172	187	188
152	5031410	162	32	194	162	32	194	615	186	194	194
153	5031411	190	7	197	190	9	199	609	189	197	199
154	5031412	216	3	219	216	3	219	725	218	224	224
155	5031413	227	11	238	228	11	239	844	235	238	239
156	5031501	169	59	228	178	63	241	526	204	231	244
157	5031502	325	0	325	329	0	329	955	311	334	338
158	5031503	269	6	275	269	8	277	907	267	275	277
159	5031504	249	31	280	250	31	281	872	274	283	284
160	5031505	222	6	228	427	54	481	860	228	234	487
161	5031506	241	4	245	242	4	246	886	237	245	246
162	5031507	222	0	222	222	0	222	747	212	222	222
163	5031508	161	0	161	161	0	161	530	158	161	161
164	5031509	224	20	244	231	20	251	811	239	247	254
165	5031510	239	4	243	239	4	243	788	233	243	243
166	5031511	226	10	236	226	10	236	767	232	236	236
167	5031512	210	3	213	244	3	247	803	211	216	250
168	5031601	152	31	183	158	31	189	587	175	183	189
169	5031602	215	26	241	217	28	245	810	238	241	245
170	5031603	275	19	294	275	19	294	973	292	299	299

See footnotes at end of table.

**TABLE 1. POPULATION AND PRIVATE DWELLINGS IN CENSUS COLLECTION DISTRICTS
PERTH STATISTICAL DIVISION AND SELECTED STATISTICAL LOCAL AREAS —continued**

Building Collection District	Census Collection District	Private dwellings (excludes caravans,houseboats etc)						Private dwellings (includes caravans,houseboats etc)			
		Census, 06 August 1991 (a)			30 June 1996 (a)			Census, 06 August 1991		30 June 1996	
		Houses	Other than houses	Total	Houses	Other than houses	Total	Population (b)(c)	Occupied dwellings (b)	Total dwellings (b)(d)	Total dwellings (d)
Wanneroo (C)—continued											
171	5031604	222	8	230	222	8	230	757	227	230	230
172	5031605	136	3	139	137	3	140	446	133	139	140
173	5031606	131	12	143	136	12	148	438	138	143	148
174	5031607	291	11	302	293	11	304	980	297	302	304
175	5031608	64	6	70	64	6	70	206	70	70	70
176	5031609	282	12	294	283	12	295	900	288	294	295
177	5031610	105	4	109	105	4	109	336	102	109	109
178	5031611	249	0	249	250	0	250	829	246	252	253
179	5031612	265	19	284	267	19	286	836	268	284	286
180	5031701	217	3	220	233	14	247	804	224	229	256
181	5031702	234	34	268	245	34	279	888	259	271	282
182	5031703	226	17	243	228	20	248	843	238	243	248
183	5031704	209	74	283	209	74	283	887	271	283	283
184	5031705	190	6	196	190	6	196	646	193	196	196
185	5031706	326	14	340	326	14	340	1,043	326	340	340
186	5031707	172	13	185	172	13	185	597	180	188	188
187	5031708	334	3	337	334	3	337	1,132	326	337	337
188	5031709	155	8	163	156	8	164	523	159	163	164
189	5031710	200	52	252	201	52	253	787	249	252	253
190	5031711	165	32	197	165	32	197	589	191	197	197
191	5031712	163	12	175	163	14	177	653	249	255	257
192	5031713	144	14	158	146	14	160	477	152	158	160
193	5031714	119	10	129	120	10	130	419	126	129	130
194	5031801	249	33	282	251	33	284	839	272	282	284
195	5031802	299	10	309	300	10	310	931	298	309	310
196	5031803	296	0	296	296	0	296	924	285	296	296
197	5031804	265	0	265	265	0	265	849	250	265	265
198	5031805	233	93	326	235	93	328	950	311	326	328
199	5031806	173	66	239	173	66	239	703	228	239	239
200	5031807	207	16	223	208	16	224	781	217	223	224
201	5031808	244	40	284	245	40	285	936	270	284	285
202	5031809	278	30	308	278	30	308	1,048	303	308	308
203	5031810	175	67	242	175	67	242	663	227	242	242
204	5031811	222	16	238	226	16	242	829	229	238	242
205	5031812	106	12	118	107	12	119	368	115	118	119
206	5031901	271	22	293	271	22	293	941	281	296	296
207	5031902	128	178	306	128	178	306	879	283	306	306
208	5031903	188	68	256	188	68	256	910	252	256	256
209	5031904	171	31	202	171	31	202	657	191	202	202
210	5031905	190	121	311	190	121	311	881	293	311	311
211	5031906	221	49	270	221	49	270	870	261	270	270
212	5031907	170	49	219	209	59	268	668	206	219	268
213	5031908	181	24	205	181	24	205	681	199	205	205
214	5031909	115	16	131	115	16	131	486	128	131	131
215	5031910	55	33	88	55	33	88	281	85	88	88
216	5031911	169	15	184	173	15	188	629	184	187	191
217	5031912	185	49	234	185	49	234	733	232	237	237
218	5031913	234	0	234	236	0	236	846	229	240	242
219	5031914	75	146	221	74	148	222	730	214	225	226
220	5032001	263	33	296	263	35	298	945	291	296	298
221	5032002	226	9	235	319	60	379	743	227	235	379
222	5032003	220	25	245	225	25	250	808	238	245	250
223	5032004	166	18	184	166	18	184	614	177	184	184
224	5032005	307	16	323	310	20	330	840	301	323	330
225	5032006	275	0	275	280	0	280	863	267	278	283
226	5032007	260	15	275	283	19	302	932	263	275	302
227	5032008	151	8	159	152	8	160	561	159	159	160
228	5032009	189	0	189	190	0	190	648	186	189	190
229	5032010	157	29	186	162	29	191	613	183	189	194

See footnotes at end of table.

**TABLE 1. POPULATION AND PRIVATE DWELLINGS IN CENSUS COLLECTION DISTRICTS
PERTH STATISTICAL DIVISION AND SELECTED STATISTICAL LOCAL AREAS —continued**

Building Collection District	Census Collection District	Private dwellings (excludes caravans,houseboats etc)						Private dwellings (includes caravans,houseboats etc)			
		Census, 06 August 1991 (a)			30 June 1996 (a)			Census, 06 August 1991		30 June 1996	
		Houses	Other than houses	Total	Houses	Other than houses	Total	Population (b)(c)	Occupied dwellings (b)	Total dwellings (b)(d)	Total dwellings (d)
Wanneroo (C) —continued											
230	5032011	255	10	265	262	10	272	851	259	265	272
231	5032012	177	3	180	178	3	181	574	177	183	184
SLA Total		49,607	4,338	53,945	64,399	6,363	70,762	166,614	51,959	54,816	71,633
Albany (S)											
001	5051701	75	0	75	89	0	89	229	74	81	95
002	5051702	200	0	200	221	0	221	510	171	207	228
003	5051703	285	3	288	325	3	328	738	266	301	341
004	5051704	86	0	86	94	0	94	247	78	89	97
005	5051705	267	0	267	305	0	305	768	280	310	348
006	5051706	222	6	228	249	6	255	666	210	228	255
007	5051707	114	3	117	123	3	126	301	101	117	126
008	5051708	48	3	51	57	5	62	152	48	51	62
009	5051709	250	0	250	291	0	291	723	231	250	291
010	5051710	105	0	105	132	0	132	265	105	129	156
011	5051711	101	0	101	127	0	127	310	96	104	130
012	5051712	157	0	157	170	0	170	459	148	157	170
013	5051713	278	8	286	309	14	323	866	273	289	326
014	5051714	145	0	145	177	0	177	397	129	148	180
015	5051801	150	0	150	166	0	166	362	118	161	177
016	5051802	148	3	151	158	3	161	435	137	151	161
017	5051803	109	0	109	116	0	116	255	95	115	122
018	5051804	108	0	108	143	0	143	323	105	111	146
019	5051805	72	0	72	79	0	79	198	71	75	82
020	5051806	239	0	239	302	0	302	681	234	253	316
021	5051807	143	0	143	199	0	199	396	134	143	199
022	5051808	228	14	242	254	14	268	672	222	245	271
023	5051809	243	6	249	322	6	328	672	229	249	328
024	5051810	150	0	150	196	2	198	361	134	150	198
SLA Total		3,923	46	3,969	4,604	56	4,660	10,986	3,689	4,114	4,805
Albany (T)											
001	5051901	224	8	232	359	12	371	614	212	232	371
002	5051902	169	37	206	190	41	231	523	182	206	231
003	5051903	134	29	163	139	34	173	428	154	163	173
004	5051904	289	19	308	301	19	320	756	277	308	320
005	5051905	220	44	264	302	85	387	687	240	268	391
006	5051906	186	30	216	374	105	479	595	200	216	479
007	5051907	107	52	159	108	52	160	359	147	159	160
008	5051908	212	31	243	225	45	270	533	222	246	273
009	5051909	66	88	154	66	88	154	323	143	154	154
010	5051910	213	42	255	214	50	264	524	225	255	264
011	5052001	152	53	205	168	85	253	373	170	228	276
012	5052002	155	45	200	165	53	218	407	172	200	218
013	5052003	119	61	180	113	113	226	340	155	180	226
014	5052004	233	14	247	244	14	258	507	209	247	258
015	5052005	206	44	250	213	47	260	509	212	250	260
016	5052006	65	8	73	70	8	78	166	60	73	78
017	5052007	251	23	274	282	25	307	633	270	344	377
018	5052008	198	110	308	202	120	322	591	262	308	322
019	5052009	296	22	318	306	28	334	663	262	318	334
020	5052101	134	35	169	130	55	185	372	152	169	185
021	5052102	271	24	295	254	38	292	755	269	295	292

See footnotes at end of table.

**TABLE 1. POPULATION AND PRIVATE DWELLINGS IN CENSUS COLLECTION DISTRICTS
PERTH STATISTICAL DIVISION AND SELECTED STATISTICAL LOCAL AREAS —continued**

Building Collection District	Census Collection District	Private dwellings (excludes caravans,houseboats etc)						Private dwellings (includes caravans,houseboats etc)			
		Census, 06 August 1991 (a)			30 June 1996 (a)			Census, 06 August 1991		30 June 1996	
		Houses	Other than houses	Total	Houses	Other than houses	Total	Population (b)(c)	Occupied dwellings (b)	Total dwellings (b)(d)	Total dwellings (d)
Albany (T) —continued											
022	5052103	191	20	211	202	25	227	442	174	211	227
023	5052104	264	16	280	272	22	294	593	243	280	294
024	5052105	146	26	172	142	48	190	439	194	219	237
025	5052106	157	14	171	162	16	178	388	150	171	178
026	5052107	152	49	201	157	49	206	411	171	201	206
SLA Total		4,810	944	5,754	5,360	1,277	6,637	12,931	5,127	5,901	6,784
Ashburton (S)											
001	5010501	159	15	174	168	33	201	757	299	321	348
002	5010502	307	4	311	309	4	313	949	292	317	319
003	5010503	291	0	291	291	0	291	790	270	294	294
004	5010504	192	47	239	193	47	240	697	230	245	246
005	5010505	275	3	278	275	5	280	863	270	284	286
006	5010506	102	58	160	103	58	161	431	160	171	172
007	5010507	257	0	257	257	0	257	802	235	257	257
008	5010508	42	3	45	42	3	45	115	64	81	81
009	5010509	174	102	276	174	102	276	728	239	276	276
010	5010510	37	0	37	37	0	37	229	77	77	77
011	5010511	27	0	27	27	0	27	97	33	33	33
012	5010512	248	41	289	250	43	293	860	277	295	299
013	5010513	27	0	27	35	0	35	134	56	56	64
SLA Total		2,138	273	2,411	2,161	295	2,456	7,452	2,502	2,707	2,752
Augusta-Margaret River (S)											
001	5050801	211	10	221	236	10	246	312	121	236	261
002	5050802	221	0	221	263	20	283	544	211	238	300
003	5050803	215	3	218	248	3	251	561	195	218	251
004	5050804	80	0	80	87	0	87	203	69	97	104
005	5050805	169	3	172	195	5	200	383	137	185	213
006	5050806	114	18	132	226	48	274	358	120	132	274
007	5050807	108	45	153	145	81	226	348	159	184	257
008	5050808	178	3	181	256	3	259	437	149	200	278
009	5050809	150	9	159	254	15	269	370	135	165	275
010	5052301	119	3	122	140	3	143	234	79	128	149
011	5052302	186	9	195	261	40	301	382	140	221	327
012	5052303	110	0	110	127	0	127	251	87	113	130
013	5052304	194	0	194	220	2	222	473	168	206	234
014	5052305	103	0	103	139	0	139	38	19	103	139
015	5052306	188	23	211	213	26	239	321	147	222	250
016	5052307	150	18	168	170	18	188	178	90	168	188
017	5052308	254	4	258	275	6	281	247	113	266	289
SLA Total		2,750	148	2,898	3,455	280	3,735	5,640	2,139	3,082	3,919
Broome (S)											
001	5010601	73	0	73	84	4	88	225	78	88	103
002	5010602	20	3	23	22	3	25	103	39	39	41
003	5010603	42	0	42	42	0	42	301	51	51	51
004	5010604	18	3	21	18	3	21	426	187	191	191
005	5010605	114	37	151	152	37	189	1,161	395	403	441
006	5010606	65	38	103	73	52	125	842	405	425	447

See footnotes at end of table.

**TABLE 1. POPULATION AND PRIVATE DWELLINGS IN CENSUS COLLECTION DISTRICTS
PERTH STATISTICAL DIVISION AND SELECTED STATISTICAL LOCAL AREAS —continued**

Building Collection District	Census Collection District	Private dwellings (excludes caravans, houseboats etc)						Private dwellings (includes caravans, houseboats etc)			
		Census, 06 August 1991 (a)			30 June 1996 (a)			Census, 06 August 1991		30 June 1996	
		Houses	Other than houses	Total	Houses	Other than houses	Total	Population (b)(c)	Occupied dwellings (b)	Total dwellings (b)(d)	Total dwellings (d)
Broome (S) —continued											
007	5010607	58	0	58	58	0	58	411	73	73	73
008	5010608	147	61	208	170	67	237	731	200	211	240
009	5010609	135	79	214	139	86	225	615	192	223	234
010	5010610	165	58	223	166	79	245	874	283	307	329
011	5010611	185	8	193	190	11	201	750	186	193	201
012	5010612	71	41	112	145	108	253	332	101	121	262
013	5010613	182	92	274	409	138	547	788	250	277	550
014	5010614	57	55	112	108	65	173	935	386	406	467
015	5010615	95	65	160	97	104	201	339	145	166	207
016	5010616	35	0	35	38	0	38	362	161	169	172
017	5010617	52	0	52	52	0	52	338	60	60	60
018	5010618	48	0	48	49	4	53	230	53	53	58
SLA Total		1,562	540	2,102	2,012	761	2,773	9,763	3,245	3,456	4,127
Bunbury (C)											
001	5050101	81	68	149	83	68	151	289	133	152	154
002	5050102	31	53	84	31	55	86	159	81	84	86
003	5050103	134	165	299	150	183	333	586	255	299	333
004	5050104	128	21	149	128	21	149	354	139	152	152
005	5050105	150	85	235	160	100	260	619	220	235	260
006	5050106	106	48	154	109	64	173	335	150	164	183
007	5050107	209	52	261	209	56	265	649	252	261	265
008	5050108	126	59	185	148	63	211	458	171	188	214
009	5050109	95	0	95	100	0	100	294	92	98	103
010	5050110	128	45	173	133	51	184	396	162	184	195
011	5050111	151	40	191	160	40	200	474	177	194	203
012	5050201	250	22	272	253	22	275	774	266	275	278
013	5050202	105	0	105	263	5	268	337	129	138	301
014	5050203	252	19	271	254	19	273	784	255	271	273
015	5050204	199	18	217	208	20	228	591	207	217	228
016	5050205	196	11	207	373	18	391	646	199	214	398
017	5050206	160	7	167	162	7	169	472	158	170	172
018	5050207	198	0	198	200	0	200	536	187	198	200
019	5050208	135	3	138	136	3	139	448	141	145	146
020	5050209	202	3	205	206	3	209	630	202	208	212
021	5050301	135	12	147	138	12	150	388	139	147	150
022	5050302	149	22	171	148	24	172	401	157	171	172
023	5050303	197	35	232	199	43	242	569	217	235	245
024	5050304	221	11	232	223	11	234	534	212	232	234
025	5050305	72	75	147	83	92	175	329	153	175	203
026	5050306	183	52	235	184	107	291	540	224	238	294
027	5050307	270	5	275	268	5	273	753	263	281	279
028	5050308	334	15	349	331	25	356	925	335	349	356
029	5050309	268	33	301	273	99	372	700	275	304	375
030	5050310	75	127	202	76	149	225	360	175	210	233
031	5050311	141	9	150	144	11	155	383	142	150	155
032	5050401	144	9	153	151	19	170	380	142	153	170
033	5050402	200	49	249	211	49	260	627	226	249	260
034	5050403	196	24	220	197	24	221	586	210	220	221
035	5050404	274	18	292	343	22	365	828	275	292	365
036	5050405	108	9	117	136	15	151	349	110	117	151
037	5050406	101	35	136	101	35	136	372	129	139	139
038	5050407	246	37	283	251	37	288	883	283	283	288
039	5050408	199	18	217	212	21	233	670	238	260	276
040	5050409	105	166	271	107	174	281	630	255	271	281
041	5050410	194	40	234	202	52	254	611	214	241	261

See footnotes at end of table.

**TABLE 1. POPULATION AND PRIVATE DWELLINGS IN CENSUS COLLECTION DISTRICTS
PERTH STATISTICAL DIVISION AND SELECTED STATISTICAL LOCAL AREAS —continued**

Building Collection District	Census Collection District	Private dwellings (excludes caravans,houseboats etc)						Private dwellings (includes caravans,houseboats etc)			
		Census, 06 August 1991 (a)			30 June 1996 (a)			Census, 06 August 1991		30 June 1996	
		Houses	Other than houses	Total	Houses	Other than houses	Total	Population (b)(c)	Occupied dwellings (b)	Total dwellings (b)(d)	Total dwellings (d)
Bunbury (C) —continued											
042	5050411	121	6	127	123	8	131	330	126	130	134
043	5050412	40	80	120	90	88	178	215	108	123	181
044	5050413	119	6	125	256	37	293	536	194	198	366
045	5050414	103	37	140	110	39	149	354	136	147	156
046	5050415	98	146	244	98	150	248	636	233	244	248
047	5050416	162	29	191	169	34	203	671	186	194	206
048	5050417	102	9	111	125	9	134	360	106	111	134
SLA Total		7,593	1,833	9,426	8,415	2,189	10,604	24,751	9,039	9,711	10,889
Busselton (S)											
001	5050601	247	55	302	289	68	357	728	273	321	376
002	5050602	278	9	287	301	13	314	550	206	290	317
003	5050603	68	6	74	90	10	100	248	104	128	154
004	5050604	195	28	223	214	28	242	546	199	223	242
005	5050605	124	17	141	148	24	172	408	133	141	172
006	5050606	97	5	102	139	23	162	241	96	105	165
007	5050607	38	3	41	170	69	239	124	50	55	253
008	5050608	150	3	153	343	29	372	513	152	164	383
009	5050609	115	20	135	117	20	137	307	119	147	149
010	5050610	141	16	157	143	44	187	337	134	157	187
011	5050611	178	12	190	191	14	205	365	151	201	216
012	5050612	128	10	138	137	10	147	300	109	141	150
013	5050701	274	0	274	531	27	558	578	204	305	589
014	5050702	114	45	159	216	88	304	230	102	181	326
015	5050703	171	6	177	191	8	199	380	132	193	215
016	5050704	181	0	181	217	0	217	439	150	201	237
017	5050705	145	4	149	179	4	183	439	140	167	201
018	5050706	114	14	128	135	14	149	117	47	136	157
019	5050707	88	6	94	117	12	129	55	24	94	129
020	5050708	119	17	136	141	25	166	80	38	142	172
021	5050709	193	15	208	231	27	258	205	80	208	258
022	5050710	168	7	175	202	13	215	205	85	178	218
023	5050711	153	25	178	164	35	199	120	56	178	199
024	5050712	72	3	75	132	33	165	98	36	75	165
025	5052201	183	3	186	238	11	249	554	173	198	261
026	5052202	127	3	130	144	3	147	357	121	137	154
027	5052203	73	0	73	74	0	74	185	65	73	74
028	5052204	121	65	186	126	67	193	317	140	192	199
029	5052205	135	85	220	155	146	301	431	189	220	301
030	5052206	177	12	189	179	12	191	393	158	189	191
031	5052207	171	65	236	181	104	285	460	201	236	285
032	5052208	159	62	221	164	81	245	449	199	224	248
033	5052209	242	34	276	247	64	311	678	295	329	364
034	5052210	161	9	170	163	9	172	345	152	173	175
035	5052211	176	32	208	182	34	216	479	177	208	216
036	5052212	83	36	119	95	36	131	248	93	119	131
037	5052213	200	6	206	348	43	391	475	172	210	395
038	5052214	73	14	87	179	28	207	195	65	87	207
SLA Total		5,632	752	6,384	7,213	1,276	8,489	13,179	5,020	6,726	8,831

See footnotes at end of table.

**TABLE 1. POPULATION AND PRIVATE DWELLINGS IN CENSUS COLLECTION DISTRICTS
PERTH STATISTICAL DIVISION AND SELECTED STATISTICAL LOCAL AREAS —continued**

Building Collection District	Census Collection District	Private dwellings (excludes caravans,houseboats etc)						Private dwellings (includes caravans,houseboats etc)			
		Census, 06 August 1991 (a)			30 June 1996 (a)			Census, 06 August 1991		30 June 1996	
		Houses	Other than houses	Total	Houses	Other than houses	Total	Population (b)(c)	Occupied dwellings (b)	Total dwellings (b)(d)	Total dwellings (d)
Capel (S)											
001	5050501	211	0	211	257	0	257	551	169	211	257
002	5050502	44	0	44	49	0	49	158	44	44	49
003	5050503	176	6	182	196	8	204	523	173	182	204
004	5050504	103	0	103	116	0	116	301	94	103	116
005	5050505	91	0	91	97	0	97	229	78	91	97
006	5050506	216	14	230	243	14	257	608	217	233	260
007	5050507	75	3	78	87	3	90	219	83	89	101
008	5050508	92	0	92	136	2	138	280	89	92	138
009	5050509	53	0	53	64	0	64	178	56	56	67
010	5050510	247	6	253	328	6	334	829	241	253	334
011	5050511	102	3	105	162	8	170	311	101	105	170
012	5050512	100	0	100	155	0	155	149	56	106	161
013	5050513	143	3	146	166	3	169	460	135	152	175
SLA Total		1,653	35	1,688	2,056	44	2,100	4,796	1,536	1,717	2,129
Carnarvon (S)											
001	5020201	79	0	79	81	0	81	339	144	187	189
002	5020202	33	4	37	35	4	39	139	41	41	43
003	5020203	25	0	25	25	0	25	113	39	42	42
004	5020204	153	3	156	156	3	159	502	152	160	163
005	5020205	86	32	118	99	32	131	320	109	118	131
006	5020206	231	50	281	231	50	281	861	260	281	281
007	5020207	225	100	325	266	125	391	956	313	325	391
008	5020208	177	44	221	179	44	223	579	212	224	226
009	5020209	197	89	286	198	91	289	989	404	422	425
010	5020210	0	0	0	0	0	0	19	0	0	0
011	5020211	108	9	117	125	9	134	1,163	525	531	548
012	5020212	44	0	44	44	0	44	169	50	50	50
013	5020213	124	4	128	136	4	140	954	326	340	352
014	5020214	174	109	283	174	109	283	692	259	283	283
015	5020215	0	0	0	2	0	2	726	341	341	343
SLA Total		1,656	444	2,100	1,751	471	2,222	8,521	3,175	3,345	3,467
Chittering (S)											
001	5030301	231	8	239	284	8	292	475	177	255	308
002	5030302	277	3	280	357	6	363	621	224	329	412
003	5030303	271	0	271	366	0	366	733	241	290	385
SLA Total		779	11	790	1,007	14	1,021	1,829	642	874	1,105
Collie (S)											
001	5061701	78	0	78	86	0	86	221	73	78	86
002	5061702	163	3	166	168	3	171	445	155	175	180
003	5061703	219	0	219	227	0	227	548	202	219	227
004	5061704	81	0	81	107	0	107	228	72	81	107
005	5061705	151	0	151	175	0	175	480	148	151	175
006	5061706	132	0	132	132	0	132	364	122	135	135
007	5061801	216	30	246	228	30	258	558	216	246	258
008	5061802	124	0	124	127	0	127	372	120	124	127
009	5061803	234	12	246	245	12	257	644	223	246	257
010	5061804	285	9	294	287	9	296	708	267	300	302

See footnotes at end of table.

**TABLE 1. POPULATION AND PRIVATE DWELLINGS IN CENSUS COLLECTION DISTRICTS
PERTH STATISTICAL DIVISION AND SELECTED STATISTICAL LOCAL AREAS —continued**

Building Collection District	Census Collection District	Private dwellings (excludes caravans,houseboats etc)						Private dwellings (includes caravans,houseboats etc)			
		Census, 06 August 1991 (a)			30 June 1996 (a)			Census, 06 August 1991		30 June 1996	
		Houses	Other than houses	Total	Houses	Other than houses	Total	Population (b)(c)	Occupied dwellings (b)	Total dwellings (b)(d)	Total dwellings (d)
<i>Collie (S) —continued</i>											
011	5061805	270	12	282	266	12	278	716	256	282	278
012	5061806	77	22	99	75	22	97	221	89	99	97
013	5061807	107	17	124	109	17	126	320	114	124	126
014	5061808	151	14	165	151	19	170	377	150	165	170
015	5061809	179	6	185	168	12	180	456	173	211	206
016	5061810	242	48	290	263	52	315	800	268	299	324
017	5061811	293	16	309	301	16	317	940	290	312	320
018	5061812	186	9	195	187	9	196	514	175	195	196
SLA Total		3,188	198	3,386	3,302	213	3,515	8,912	3,113	3,442	3,571
<i>Coolgardie (S)</i>											
001	5140801	18	0	18	19	0	19	102	48	48	49
002	5140802	273	39	312	321	43	364	969	339	363	415
003	5140803	154	37	191	181	37	218	600	188	194	221
004	5140804	16	0	16	17	0	17	57	25	28	29
005	5140805	10	0	10	10	2	12	67	14	14	16
006	5140806	4	0	4	4	0	4	186	83	83	83
007	5140807	241	3	244	241	3	244	806	233	244	244
008	5140808	152	27	179	152	27	179	559	172	179	179
009	5140809	187	3	190	187	3	190	590	179	190	190
010	5140810	158	48	206	161	48	209	623	186	209	212
011	5140811	127	69	196	131	69	200	609	190	204	208
SLA Total		1,340	226	1,566	1,424	232	1,656	5,168	1,657	1,756	1,846
<i>Dandaragan (S)</i>											
001	5030101	45	0	45	48	0	48	77	28	45	48
002	5030102	89	0	89	92	0	92	223	70	89	92
003	5030103	46	0	46	48	0	48	93	36	52	54
004	5030104	172	14	186	176	14	190	291	121	205	209
005	5030105	261	3	264	282	8	290	302	114	280	306
006	5030106	98	0	98	106	0	106	273	92	103	111
007	5030107	167	13	180	180	17	197	279	96	189	206
008	5030108	95	3	98	98	3	101	254	84	109	112
009	5030109	185	0	185	224	0	224	235	95	185	224
010	5030110	124	6	130	130	6	136	212	89	160	166
SLA Total		1,282	39	1,321	1,384	48	1,432	2,239	825	1,417	1,528
<i>Dardanup (S)</i>											
001	5061901	63	3	66	69	3	72	172	62	66	72
002	5061902	154	0	154	160	0	160	403	142	154	160
003	5061903	231	0	231	270	0	270	672	216	234	273
004	5061904	167	3	170	195	7	202	445	153	173	205
005	5061905	58	3	61	69	3	72	153	57	64	75
006	5061906	48	0	48	55	0	55	130	45	48	55
007	5061907	268	9	277	275	13	288	867	311	329	340
008	5061908	172	21	193	191	23	214	579	181	196	217
009	5061909	96	0	96	116	0	116	287	92	96	116
010	5061910	181	15	196	266	15	281	532	174	196	281
011	5061911	232	6	238	524	8	532	760	220	238	532

See footnotes at end of table.

**TABLE 1. POPULATION AND PRIVATE DWELLINGS IN CENSUS COLLECTION DISTRICTS
PERTH STATISTICAL DIVISION AND SELECTED STATISTICAL LOCAL AREAS —continued**

Building Collection District	Census Collection District	Private dwellings (excludes caravans,houseboats etc)						Private dwellings (includes caravans,houseboats etc)			
		Census, 06 August 1991 (a)			30 June 1996 (a)			Census, 06 August 1991		30 June 1996	
		Houses	Other than houses	Total	Houses	Other than houses	Total	Population (b)(c)	Occupied dwellings (b)	Total dwellings (b)(d)	Total dwellings (d)
Dardanup (S) —continued											
SLA Total		1,670	60	1,730	2,190	72	2,262	5,000	1,653	1,794	2,326
Denmark (S)											
001	5051601	137	0	137	160	0	160	279	85	143	166
002	5051602	155	3	158	197	3	200	372	139	169	211
003	5051603	134	9	143	145	9	154	325	133	156	167
004	5051604	146	0	146	189	2	191	365	139	187	232
005	5051605	245	6	251	293	6	299	170	72	254	302
006	5051606	258	3	261	359	11	370	543	222	284	393
007	5051607	185	6	191	256	10	266	324	133	200	275
008	5051608	116	3	119	149	3	152	305	117	139	172
009	5051609	180	7	187	207	18	225	362	156	187	225
SLA Total		1,556	37	1,593	1,955	62	2,017	3,045	1,196	1,719	2,143
Derby-West Kimberley (S)											
001	5010301	0	0	0	0	4	4	0	0	0	4
002	5010302	24	0	24	24	0	24	200	34	34	34
003	5010303	146	30	176	146	30	176	467	159	181	181
004	5010304	194	58	252	205	73	278	809	228	255	281
005	5010305	204	65	269	226	88	314	745	258	285	330
006	5010306	30	0	30	35	0	35	124	30	30	35
007	5010307	198	68	266	203	83	286	837	314	349	369
008	5010308	28	0	28	28	0	28	242	31	31	31
009	5010309	21	0	21	23	5	28	239	52	52	59
010	5010310	47	0	47	47	0	47	406	52	52	52
011	5010311	137	24	161	146	30	176	905	264	274	289
012	5010312	40	0	40	40	0	40	352	47	47	47
013	5010313	19	0	19	19	0	19	72	27	27	27
014	5010314	12	0	12	12	0	12	71	12	12	12
015	5010315	30	3	33	30	3	33	319	49	49	49
016	5010316	30	0	30	34	0	34	240	49	49	53
017	5010317	57	0	57	67	6	73	199	67	77	93
018	5010318	45	3	48	50	3	53	155	48	51	56
019	5010319	49	0	49	49	0	49	254	76	79	79
020	5010320	13	0	13	13	0	13	38	13	13	13
SLA Total		1,324	251	1,575	1,397	325	1,722	6,674	1,810	1,947	2,094
Donnybrook-Balingup (S)											
001	5051001	131	3	134	141	3	144	334	115	137	147
002	5051002	100	0	100	109	0	109	266	81	103	112
003	5051003	66	3	69	79	3	82	209	60	69	82
004	5051004	132	0	132	154	0	154	301	107	132	154
005	5051005	70	0	70	80	0	80	159	62	70	80
006	5051006	188	0	188	226	6	232	495	165	191	235
007	5051007	228	11	239	257	11	268	634	218	239	268
008	5051008	133	3	136	175	3	178	432	142	148	190
009	5051009	117	0	117	131	0	131	281	99	117	131
010	5051010	244	32	276	273	39	312	688	256	285	321
SLA Total		1,409	52	1,461	1,625	65	1,690	3,799	1,305	1,491	1,720

See footnotes at end of table.

**TABLE 1. POPULATION AND PRIVATE DWELLINGS IN CENSUS COLLECTION DISTRICTS
PERTH STATISTICAL DIVISION AND SELECTED STATISTICAL LOCAL AREAS —continued**

Building Collection District	Census Collection District	Private dwellings (excludes caravans,houseboats etc)						Private dwellings (includes caravans,houseboats etc)			
		Census, 06 August 1991 (a)			30 June 1996 (a)			Census, 06 August 1991		30 June 1996	
		Houses	Other than houses	Total	Houses	Other than houses	Total	Population (b)(c)	Occupied dwellings (b)	Total dwellings (b)(d)	Total dwellings (d)
East Pilbara (S)											
001	5010701	141	31	172	141	31	172	379	142	172	172
002	5010702	152	42	194	152	42	194	644	208	227	227
003	5010703	84	16	100	86	18	104	364	117	130	134
004	5010704	31	0	31	38	0	38	221	34	34	41
005	5010705	0	0	0	0	0	0	0	0	0	0
006	5010706	29	0	29	29	14	43	452	163	163	177
007	5010707	27	0	27	30	0	30	153	50	53	56
008	5010708	24	0	24	30	0	30	431	71	71	77
009	5010709	121	4	125	138	4	142	352	115	125	142
010	5010710	0	0	0	0	0	0	139	26	26	26
011	5010711	4	0	4	4	0	4	123	17	17	17
012	5010801	156	3	159	156	3	159	498	151	159	159
013	5010802	245	0	245	245	0	245	671	231	248	248
014	5010803	94	224	318	94	224	318	649	299	318	318
015	5010804	173	53	226	173	53	226	663	210	226	226
016	5010805	168	66	234	168	68	236	799	277	296	298
017	5010806	175	9	184	178	9	187	553	177	187	190
018	5010807	155	68	223	155	68	223	552	195	223	223
019	5010808	162	66	228	174	68	242	789	218	228	242
020	5010809	16	47	63	16	47	63	257	104	110	110
021	5010810	13	0	13	22	0	22	215	64	70	79
SLA Total		1,970	629	2,599	2,029	649	2,678	8,904	2,869	3,083	3,162
Esperance (S)											
001	5141601	110	0	110	112	0	112	253	85	113	115
002	5141602	112	0	112	112	0	112	310	103	118	118
003	5141603	202	3	205	211	3	214	549	171	211	220
004	5141604	205	3	208	209	3	212	555	178	212	216
005	5141605	9	0	9	9	0	9	15	6	9	9
006	5141606	148	6	154	171	6	177	423	147	176	199
007	5141607	171	0	171	256	0	256	477	164	187	272
008	5141608	260	61	321	279	71	350	690	259	340	369
009	5141609	201	0	201	328	4	332	570	201	219	350
010	5141610	322	48	370	396	70	466	888	317	373	469
011	5141611	107	3	110	109	3	112	265	87	118	120
012	5141612	125	6	131	128	6	134	376	109	135	138
013	5141701	185	73	258	199	78	277	717	239	275	294
014	5141702	100	136	236	98	163	261	387	213	254	279
015	5141703	75	30	105	83	34	117	181	86	105	117
016	5141704	188	28	216	200	35	235	486	185	219	238
017	5141705	176	22	198	181	22	203	557	181	198	203
018	5141706	213	11	224	263	15	278	602	204	224	278
019	5141707	271	23	294	286	38	324	713	249	294	324
020	5141708	124	91	215	125	114	239	334	152	215	239
021	5141709	135	0	135	218	2	220	439	141	155	240
022	5141710	107	5	112	127	11	138	276	110	124	150
SLA Total		3,546	549	4,095	4,100	678	4,778	10,063	3,587	4,274	4,957
Geraldton (C)											
001	5021301	3	0	3	3	0	3	8	6	6	6
002	5021401	172	17	189	174	21	195	634	248	262	268
003	5021402	167	36	203	171	50	221	641	197	206	224
004	5021403	232	35	267	244	58	302	705	244	267	302

See footnotes at end of table.

**TABLE 1. POPULATION AND PRIVATE DWELLINGS IN CENSUS COLLECTION DISTRICTS
PERTH STATISTICAL DIVISION AND SELECTED STATISTICAL LOCAL AREAS —continued**

Building Collection District	Census Collection District	Private dwellings (excludes caravans,houseboats etc)						Private dwellings (includes caravans,houseboats etc)			
		Census, 06 August 1991 (a)			30 June 1996 (a)			Census, 06 August 1991		30 June 1996	
		Houses	Other than houses	Total	Houses	Other than houses	Total	Population (b)(c)	Occupied dwellings (b)	Total dwellings (b)(d)	Total dwellings (d)
Geraldton (C) —continued											
005	5021404	110	71	181	124	80	204	370	161	181	204
006	5021405	193	6	199	200	15	215	627	195	202	218
007	5021406	145	29	174	151	31	182	395	150	174	182
008	5021407	226	30	256	229	32	261	616	229	256	261
009	5021408	257	32	289	259	59	318	749	281	299	328
010	5021409	196	27	223	203	36	239	653	211	223	239
011	5021410	211	105	316	216	121	337	865	293	316	337
012	5021411	122	18	140	154	24	178	387	128	140	178
013	5021501	87	132	219	86	135	221	439	186	219	221
014	5021502	206	31	237	204	31	235	553	216	237	235
015	5021503	274	97	371	273	134	407	823	340	371	407
016	5021504	172	57	229	175	57	232	585	210	229	232
017	5021505	173	75	248	183	93	276	606	222	248	276
018	5021506	70	39	109	72	54	126	249	92	109	126
019	5021507	35	102	137	34	109	143	277	128	140	146
020	5021508	169	20	189	165	36	201	652	276	293	305
021	5021509	3	0	3	0	8	8	763	294	300	305
022	5021510	182	0	182	181	0	181	443	224	257	256
023	5021601	108	52	160	109	58	167	359	140	163	170
024	5021602	131	95	226	133	130	263	469	215	229	266
025	5021603	201	19	220	200	71	271	559	209	220	271
026	5021604	160	8	168	154	21	175	447	159	168	175
027	5021605	211	46	257	212	46	258	736	240	257	258
028	5021606	173	52	225	175	60	235	708	209	225	235
029	5021607	270	45	315	318	47	365	984	297	315	365
030	5021608	210	30	240	211	30	241	702	227	251	252
031	5021609	135	28	163	135	28	163	583	160	163	163
032	5021610	72	92	164	77	114	191	340	143	164	191
033	5021611	117	21	138	123	33	156	466	154	166	184
034	5021612	140	29	169	148	33	181	465	155	172	184
035	5021613	118	24	142	278	93	371	370	125	142	371
SLA Total		5,451	1,500	6,951	5,774	1,948	7,722	19,228	6,964	7,570	8,341
Gingin (S)											
001	5030201	95	3	98	155	3	158	137	50	129	189
002	5030202	272	7	279	287	7	294	234	91	279	294
003	5030203	176	6	182	252	8	260	309	128	207	285
004	5030204	87	3	90	116	3	119	201	68	98	127
005	5030205	180	8	188	215	8	223	469	169	188	223
006	5030206	338	4	342	439	4	443	744	294	374	475
007	5030207	169	23	192	181	29	210	177	76	197	215
008	5030208	224	0	224	227	0	227	45	23	224	227
009	5030209	172	70	242	179	74	253	117	58	242	253
010	5030210	241	18	259	260	20	280	177	71	262	283
011	5030211	178	3	181	186	3	189	72	35	184	192
SLA Total		2,132	145	2,277	2,497	159	2,656	2,682	1,063	2,384	2,763
Greenough (S)											
001	5021701	177	0	177	266	2	268	698	213	224	315
002	5021702	179	0	179	253	0	253	618	187	197	271
003	5021703	90	0	90	92	0	92	294	89	96	98
004	5021704	70	0	70	71	0	71	213	73	79	80
005	5021705	185	3	188	383	28	411	578	201	201	424

See footnotes at end of table.

**TABLE 1. POPULATION AND PRIVATE DWELLINGS IN CENSUS COLLECTION DISTRICTS
PERTH STATISTICAL DIVISION AND SELECTED STATISTICAL LOCAL AREAS —continued**

Building Collection District	Census Collection District	Private dwellings (excludes caravans, houseboats etc)						Private dwellings (includes caravans, houseboats etc)			
		Census, 06 August 1991 (a)			30 June 1996 (a)			Census, 06 August 1991		30 June 1996	
		Houses	Other than houses	Total	Houses	Other than houses	Total	Population (b)(c)	Occupied dwellings (b)	Total dwellings (b)(d)	Total dwellings (d)
Greenough (S) —continued											
006	5021706	198	12	210	367	20	387	602	193	210	387
007	5021707	122	26	148	124	26	150	426	135	148	150
008	5021708	151	17	168	187	24	211	502	160	168	211
009	5021709	63	0	63	102	0	102	224	96	105	144
010	5021710	164	3	167	294	5	299	538	155	167	299
011	5021711	100	7	107	103	7	110	352	100	107	110
012	5021712	92	3	95	115	5	120	185	80	95	120
013	5021713	127	8	135	160	8	168	397	125	135	168
014	5021714	219	7	226	427	7	434	707	212	229	437
015	5021715	68	0	68	71	0	71	245	69	72	75
016	5021716	136	14	150	191	16	207	505	142	150	207
017	5021717	151	0	151	157	0	157	460	150	169	175
SLA Total		2,292	100	2,392	3,363	148	3,511	7,544	2,380	2,552	3,671
Harvey (S)											
001	5061501	164	5	169	169	5	174	418	161	175	180
002	5061502	59	0	59	81	0	81	172	56	62	84
003	5061503	280	34	314	311	34	345	849	287	314	345
004	5061504	225	0	225	229	3	232	610	211	225	232
005	5061505	61	0	61	67	0	67	186	58	61	67
006	5061506	200	3	203	232	3	235	372	131	213	245
007	5061507	135	31	166	143	39	182	427	156	166	182
008	5061508	222	0	222	277	3	280	679	207	228	286
009	5061509	144	20	164	149	20	169	435	164	185	190
010	5061510	56	0	56	67	0	67	154	48	56	67
011	5061601	42	0	42	45	0	45	102	36	45	48
012	5061602	66	0	66	70	0	70	181	61	69	73
013	5061603	108	8	116	109	8	117	339	106	116	117
014	5061604	171	7	178	181	7	188	487	165	178	188
015	5061605	221	8	229	250	8	258	711	222	235	264
016	5061606	292	8	300	331	10	341	870	278	300	341
017	5061607	206	0	206	503	0	503	714	211	224	521
018	5061608	146	0	146	158	0	158	439	136	150	162
019	5061609	172	21	193	324	40	364	537	174	193	364
020	5061610	208	10	218	237	10	247	733	247	261	290
021	5061611	312	3	315	372	3	375	525	194	321	381
022	5061612	327	12	339	541	21	562	1,041	319	339	562
023	5061613	223	3	226	248	13	261	653	212	232	267
024	5061614	178	3	181	196	5	201	573	173	184	204
SLA Total		4,218	176	4,394	5,290	232	5,522	12,207	4,013	4,532	5,660
Irwin (S)											
001	5022101	146	0	146	167	2	169	434	155	169	192
002	5022102	217	29	246	293	37	330	654	239	271	355
003	5022103	157	52	209	189	54	243	380	173	227	261
004	5022104	46	3	49	63	5	68	117	40	49	68
005	5022105	197	30	227	227	38	265	500	187	251	289
SLA Total		763	114	877	939	136	1,075	2,085	794	967	1,165

See footnotes at end of table.

**TABLE 1. POPULATION AND PRIVATE DWELLINGS IN CENSUS COLLECTION DISTRICTS
PERTH STATISTICAL DIVISION AND SELECTED STATISTICAL LOCAL AREAS —continued**

Building Collection District	Census Collection District	Private dwellings (excludes caravans,houseboats etc)						Private dwellings (includes caravans,houseboats etc)			
		Census, 06 August 1991 (a)			30 June 1996 (a)			Census, 06 August 1991		30 June 1996	
		Houses	Other than houses	Total	Houses	Other than houses	Total	Population (b)(c)	Occupied dwellings (b)	Total dwellings (b)(d)	Total dwellings (d)
Kaigoorlie/Boulder (C)(e)											
001	5140401	16	0	16	21	0	21	95	27	27	32
002	5140402	285	14	299	290	32	322	821	280	306	329
003	5140403	173	45	218	385	154	539	911	331	344	665
004	5140404	212	43	255	220	68	288	611	234	255	288
005	5140405	296	19	315	321	19	340	912	308	326	351
006	5140406	114	9	123	122	9	131	535	204	210	218
007	5140407	69	5	74	61	5	66	175	62	74	66
008	5140408	40	3	43	45	3	48	126	40	46	51
009	5140409	20	0	20	19	3	22	132	43	46	48
010	5140410	14	9	23	15	9	24	234	42	45	46
011	5140411	30	0	30	30	0	30	118	33	33	33
012	5140412	11	0	11	11	0	11	83	15	15	15
013	5140413	9	0	9	12	0	12	157	79	79	82
014	5140414	56	0	56	57	0	57	159	52	56	57
015	5140501	216	66	282	220	79	299	842	255	285	302
016	5140502	146	20	166	148	21	169	425	155	169	172
017	5140503	121	44	165	121	44	165	420	150	165	165
018	5140504	166	16	182	173	37	210	533	175	182	210
019	5140505	225	43	268	230	63	293	743	257	272	297
020	5140506	122	22	144	387	91	478	784	308	319	653
021	5140507	289	138	427	318	143	461	1,349	407	431	465
022	5140508	333	15	348	339	28	367	989	333	353	372
023	5140509	214	20	234	222	27	249	612	217	234	249
024	5140510	72	6	78	78	10	88	210	73	84	94
025	5140511	241	27	268	250	42	292	688	244	273	297
026	5140512	223	3	226	243	21	264	653	213	229	267
027	5140513	92	42	134	95	42	137	368	121	134	137
028	5140514	164	15	179	164	15	179	543	167	179	179
029	5140601	175	0	175	183	7	190	533	165	175	190
030	5140602	133	3	136	136	3	139	366	128	136	139
031	5140603	261	17	278	276	37	313	836	277	286	321
032	5140604	159	23	182	165	27	192	432	171	188	198
033	5140605	235	41	276	245	86	331	769	264	283	338
034	5140606	110	40	150	111	40	151	330	134	150	151
035	5140607	86	50	136	84	58	142	296	126	136	142
036	5140608	51	28	79	48	29	77	188	75	83	81
037	5140609	84	19	103	83	13	96	221	96	103	96
038	5140610	162	9	171	168	16	184	516	170	183	196
039	5140611	66	13	79	67	23	90	216	71	79	90
040	5140701	259	40	299	274	47	321	792	284	305	327
041	5140702	141	70	211	150	81	231	547	200	221	241
042	5140703	203	21	224	206	29	235	558	212	224	235
043	5140704	171	27	198	179	33	212	559	186	201	215
044	5140705	9	0	9	160	76	236	46	12	12	239
045	5140706	156	29	185	163	33	196	562	180	188	199
046	5140707	199	21	220	203	53	256	553	207	220	256
047	5140708	182	63	245	192	76	268	771	230	245	268
048	5140709	118	20	138	120	26	146	424	135	138	146
049	5140710	107	6	113	113	13	126	323	105	116	129
050	5140711	130	18	148	141	42	183	441	143	151	186
SLA Total		7,166	1,182	8,348	8,064	1,813	9,877	24,507	8,396	8,994	10,523

See footnotes at end of table.

**TABLE 1. POPULATION AND PRIVATE DWELLINGS IN CENSUS COLLECTION DISTRICTS
PERTH STATISTICAL DIVISION AND SELECTED STATISTICAL LOCAL AREAS —continued**

Building Collection District	Census Collection District	Private dwellings (excludes caravans,houseboats etc)						Private dwellings (includes caravans,houseboats etc)			
		Census, 06 August 1991 (a)			30 June 1996 (a)			Census, 06 August 1991		30 June 1996	
		Houses	Other than houses	Total	Houses	Other than houses	Total	Population (b)(c)	Occupied dwellings (b)	Total dwellings (b)(d)	Total dwellings (d)
Mandurah (C)											
001	5060901	283	6	289	303	10	313	415	168	292	316
002	5060902	276	12	288	411	31	442	381	141	294	448
003	5060903	259	14	273	307	14	321	629	223	273	321
004	5060904	188	29	217	196	29	225	291	126	217	225
005	5060905	294	4	298	309	21	330	609	251	309	341
006	5060906	194	7	201	196	7	203	533	188	207	209
007	5060907	416	63	479	1,411	188	1,599	1,313	426	479	1,599
008	5060908	294	3	297	320	29	349	699	259	304	356
009	5060909	244	12	256	651	30	681	773	232	259	684
010	5060910	148	12	160	153	12	165	377	140	160	165
011	5060911	160	3	163	164	3	167	235	98	163	167
012	5060912	269	29	298	280	29	309	814	283	310	321
013	5060913	183	16	199	212	20	232	538	183	199	232
014	5060914	131	20	151	160	22	182	419	141	151	182
015	5061001	84	176	260	86	207	293	287	141	275	308
016	5061002	114	154	268	121	187	308	465	256	331	371
017	5061003	62	236	298	65	253	318	315	174	392	412
018	5061004	163	126	289	166	152	318	458	257	328	357
019	5061005	144	64	208	146	77	223	367	169	214	229
020	5061006	150	47	197	152	57	209	336	163	204	216
021	5061007	186	19	205	188	23	211	398	175	205	211
022	5061008	190	10	200	193	10	203	539	188	210	213
023	5061009	159	33	192	171	37	208	361	166	195	211
024	5061010	166	34	200	180	67	247	366	154	200	247
025	5061011	104	63	167	106	84	190	238	120	167	190
026	5061012	193	57	250	206	57	263	278	123	253	266
027	5061013	112	127	239	122	137	259	247	113	249	269
028	5061014	126	54	180	138	60	198	247	102	180	198
029	5061101	232	42	274	412	76	488	649	219	274	488
030	5061102	207	25	232	218	25	243	577	201	232	243
031	5061103	149	17	166	599	45	644	420	140	166	644
032	5061104	18	108	126	19	112	131	136	95	129	134
033	5061105	245	14	259	249	14	263	469	212	259	263
034	5061106	190	150	340	192	161	353	673	303	340	353
035	5061107	320	17	337	334	21	355	833	301	337	355
036	5061108	111	71	182	115	104	219	301	146	185	222
037	5061109	238	18	256	249	22	271	450	189	256	271
038	5061110	143	17	160	150	21	171	232	97	160	171
039	5061111	380	6	386	603	45	648	1,159	365	386	648
040	5061112	199	11	210	421	67	488	375	146	210	488
041	5061113	230	5	235	254	5	259	591	213	235	259
042	5061114	92	115	207	98	127	225	294	152	207	225
043	5061115	163	6	169	273	30	303	401	143	169	303
044	5061116	214	61	275	224	65	289	635	227	275	289
045	5061117	319	102	421	378	108	486	1,051	372	424	489
046	5061201	354	10	364	816	70	886	587	226	364	886
047	5061202	326	0	326	344	2	346	408	163	330	350
048	5061203	273	3	276	298	7	305	336	132	279	308
049	5061204	195	28	223	205	36	241	249	118	252	270
050	5061205	271	53	324	295	65	360	253	103	329	365
051	5061206	180	17	197	198	23	221	331	120	197	221
052	5061207	204	9	213	294	15	309	491	190	234	330
053	5061208	223	13	236	252	15	267	276	115	236	267
054	5061209	229	20	249	382	28	410	210	96	271	432
055	5061210	250	103	353	341	103	444	534	220	363	454
056	5061211	263	22	285	291	30	321	342	125	285	321
057	5061212	194	10	204	208	12	220	215	104	204	220

See footnotes at end of table.

**TABLE 1. POPULATION AND PRIVATE DWELLINGS IN CENSUS COLLECTION DISTRICTS
PERTH STATISTICAL DIVISION AND SELECTED STATISTICAL LOCAL AREAS —continued**

Building Collection District	Census Collection District	Private dwellings (excludes caravans,houseboats etc)						Private dwellings (includes caravans,houseboats etc)			
		Census, 06 August 1991 (a)			30 June 1996 (a)			Census, 06 August 1991		30 June 1996	
		Houses	Other than houses	Total	Houses	Other than houses	Total	Population (b)(c)	Occupied dwellings (b)	Total dwellings (b)(d)	Total dwellings (d)
<i>Mandurah (C) —continued</i>											
SLA Total		11,704	2,503	14,207	15,825	3,307	19,132	26,406	10,393	14,608	19,533
<i>Merredin (S)</i>											
001	5141101	50	3	53	50	3	53	139	46	53	53
002	5141102	75	0	75	77	0	77	173	57	75	77
003	5141103	69	0	69	69	0	69	163	53	69	69
004	5141104	51	3	54	52	3	55	119	45	57	58
005	5141105	58	0	58	61	0	61	158	51	58	61
006	5141106	127	63	190	134	68	202	375	170	199	211
007	5141107	250	36	286	257	36	293	732	270	305	312
008	5141108	250	26	276	257	30	287	694	241	276	287
009	5141109	229	3	232	232	3	235	596	212	232	235
010	5141110	182	6	188	190	11	201	477	173	188	201
SLA Total		1,341	140	1,481	1,379	154	1,533	3,626	1,318	1,512	1,564
<i>Murray (S)</i>											
001	5061301	204	9	213	260	9	269	565	189	213	269
002	5061302	312	3	315	410	3	413	758	291	355	453
003	5061303	66	0	66	75	0	75	137	48	66	75
004	5061304	89	0	89	101	0	101	201	69	98	110
005	5061305	150	6	156	166	6	172	364	130	162	178
006	5061306	184	9	193	217	9	226	484	169	214	247
007	5061307	229	22	251	252	37	289	665	219	251	289
008	5061308	299	3	302	344	3	347	617	234	329	374
009	5061309	317	29	346	480	32	512	479	194	360	526
010	5061310	214	13	227	237	13	250	645	274	368	391
011	5061311	270	42	312	288	52	340	797	291	318	346
012	5061312	306	50	356	337	52	389	1,005	334	362	395
013	5061313	140	0	140	148	0	148	303	133	180	188
014	5061314	55	8	63	60	8	68	219	66	66	71
015	5061315	109	0	109	127	0	127	279	98	115	133
016	5061316	253	12	265	308	12	320	480	173	277	332
SLA Total		3,197	206	3,403	3,810	236	4,046	7,998	2,912	3,734	4,377
<i>Narrogin (T)</i>											
001	5042501	216	45	261	232	51	283	568	234	261	283
002	5042502	233	21	254	245	31	276	676	235	264	286
003	5042503	138	12	150	138	21	159	322	139	150	159
004	5042504	261	26	287	274	26	300	780	269	287	300
005	5042505	198	3	201	199	3	202	518	194	206	207
006	5042506	212	11	223	214	11	225	550	206	223	225
007	5042507	131	3	134	131	3	134	341	126	134	134
008	5042508	140	22	162	145	22	167	464	157	172	177
SLA Total		1,529	143	1,672	1,578	168	1,746	4,219	1,560	1,697	1,771

See footnotes at end of table.

**TABLE 1. POPULATION AND PRIVATE DWELLINGS IN CENSUS COLLECTION DISTRICTS
PERTH STATISTICAL DIVISION AND SELECTED STATISTICAL LOCAL AREAS —continued**

Building Collection District	Census Collection District	Private dwellings (excludes caravans,houseboats etc)						Private dwellings (includes caravans,houseboats etc)			
		Census, 06 August 1991 (a)			30 June 1996 (a)			Census, 06 August 1991		30 June 1996	
		Houses	Other than houses	Total	Houses	Other than houses	Total	Population (b)(c)	Occupied dwellings (b)	Total dwellings (b)(d)	Total dwellings (d)
Northam (T)											
001	5041201	259	10	269	268	14	282	665	241	269	282
002	5041202	145	29	174	155	29	184	479	164	177	187
003	5041203	239	30	269	242	30	272	792	258	269	272
004	5041204	201	0	201	278	4	282	579	192	216	297
005	5041205	151	18	169	154	18	172	406	156	169	172
006	5041206	168	22	190	170	22	192	496	175	190	192
007	5041207	126	12	138	126	16	142	353	129	138	142
008	5041208	256	23	279	259	23	282	723	257	279	282
009	5041209	36	0	36	34	0	34	88	32	36	34
010	5041210	242	41	283	242	41	283	689	259	283	283
011	5041211	221	7	228	222	9	231	587	209	228	231
012	5041212	155	22	177	158	27	185	441	154	177	185
SLA Total		2,199	214	2,413	2,308	233	2,541	6,298	2,226	2,431	2,559
Northampton (S)											
001	5021101	64	4	68	72	4	76	298	109	119	127
002	5021102	54	0	54	57	0	57	124	42	54	57
003	5021103	116	0	116	125	0	125	305	109	119	128
004	5021104	294	15	309	338	15	353	758	279	322	366
005	5021105	96	0	96	101	0	101	245	88	96	101
006	5021106	58	0	58	60	0	60	83	30	61	63
007	5021107	218	67	285	223	67	290	542	202	304	309
008	5021108	35	14	49	37	42	79	298	131	149	179
009	5021109	154	63	217	190	69	259	499	203	302	344
010	5021110	143	0	143	145	0	145	169	82	171	173
SLA Total		1,232	163	1,395	1,348	197	1,545	3,321	1,275	1,697	1,847
Port Hedland (T)											
001	5010901	40	9	49	40	9	49	136	49	49	49
002	5010902	46	21	67	48	21	69	134	67	86	88
003	5010903	102	21	123	103	28	131	280	108	126	134
004	5010904	122	66	188	125	66	191	462	180	191	194
005	5010905	104	78	182	105	82	187	445	160	182	187
006	5010906	22	0	22	22	0	22	106	25	25	25
007	5010907	58	8	66	58	8	66	374	133	140	140
008	5010908	186	41	227	187	45	232	641	210	227	232
009	5010909	0	64	64	2	76	78	91	60	64	78
010	5010910	194	79	273	196	84	280	748	250	273	280
011	5010911	84	32	116	133	34	167	519	204	204	255
012	5010912	14	3	17	17	7	24	483	225	225	232
013	5010913	0	0	0	0	0	0	43	7	7	7
014	5010914	6	0	6	7	0	7	109	6	6	7
015	5011001	88	94	182	88	98	186	389	134	182	186
016	5011002	86	149	235	86	149	235	582	198	235	235
017	5011003	150	93	243	150	93	243	664	213	249	249
018	5011004	76	66	142	76	66	142	417	124	142	142
019	5011005	144	142	286	145	142	287	881	263	289	290
020	5011006	241	110	351	243	110	353	943	300	354	356
021	5011007	162	110	272	163	110	273	799	257	276	277
022	5011008	166	146	312	168	146	314	904	278	312	314
023	5011009	237	58	295	243	67	310	954	269	295	310
024	5011010	85	40	125	85	40	125	388	110	125	125
025	5011011	108	47	155	108	47	155	492	149	158	158

See footnotes at end of table.

**TABLE 1. POPULATION AND PRIVATE DWELLINGS IN CENSUS COLLECTION DISTRICTS
PERTH STATISTICAL DIVISION AND SELECTED STATISTICAL LOCAL AREAS —continued**

Building Collection District	Census Collection District	Private dwellings (excludes caravans,houseboats etc)						Private dwellings (includes caravans,houseboats etc)			
		Census, 06 August 1991 (a)			30 June 1996 (a)			Census, 06 August 1991		30 June 1996	
		Houses	Other than houses	Total	Houses	Other than houses	Total	Population (b)(c)	Occupied dwellings (b)	Total dwellings (b)(d)	Total dwellings (d)
Port Hedland (T)—continued											
SLA Total		2,521	1,477	3,998	2,598	1,528	4,126	11,984	3,979	4,422	4,550
Roebourne (S)											
001	5010401	214	63	277	227	65	292	816	254	277	292
002	5010402	156	102	258	158	106	264	752	238	261	267
003	5010403	143	137	280	144	139	283	736	256	280	283
004	5010404	202	83	285	208	93	301	871	269	285	301
005	5010405	187	112	299	188	114	302	813	268	302	305
006	5010406	201	55	256	205	55	260	751	241	262	266
007	5010407	63	27	90	63	27	90	272	87	93	93
008	5010408	102	34	136	103	36	139	428	127	136	139
009	5010409	201	98	299	211	98	309	839	273	299	309
010	5010410	188	9	197	210	16	226	638	176	201	230
011	5011101	51	4	55	67	4	71	179	72	75	91
012	5011102	112	54	166	112	54	166	519	151	169	169
013	5011103	80	124	204	80	124	204	511	169	207	207
014	5011104	166	66	232	165	68	233	833	255	283	284
015	5011105	6	0	6	8	0	8	336	54	66	68
016	5011106	15	0	15	15	3	18	112	49	55	58
017	5011107	0	155	155	0	155	155	106	67	155	155
018	5011108	80	59	139	80	59	139	463	132	142	142
019	5011109	85	33	118	86	33	119	351	103	118	119
020	5011201	178	80	258	178	80	258	678	242	262	262
021	5011202	222	61	283	222	61	283	832	283	304	304
022	5011203	14	0	14	15	0	15	318	140	143	144
023	5011204	6	0	6	6	0	6	226	119	119	119
024	5011205	123	47	170	124	47	171	474	161	175	176
025	5011206	255	8	263	255	8	263	845	257	272	272
026	5011207	112	79	191	112	79	191	461	168	191	191
027	5011208	130	26	156	130	26	156	469	146	160	160
028	5011209	138	72	210	139	72	211	557	193	210	211
029	5011210	118	0	118	155	5	160	780	257	262	304
030	5011211	18	0	18	19	0	19	380	163	163	164
SLA Total		3,566	1,588	5,154	3,685	1,627	5,312	16,346	5,370	5,927	6,085
Toodyay (S)											
001	5040201	235	0	235	342	0	342	563	193	252	359
002	5040202	59	0	59	69	0	69	118	42	59	69
003	5040203	142	0	142	180	0	180	318	110	145	183
004	5040204	223	32	255	275	37	312	598	220	255	312
005	5040205	163	0	163	242	0	242	450	147	191	270
006	5040206	170	3	173	214	14	228	404	161	199	254
SLA Total		992	35	1,027	1,322	51	1,373	2,451	873	1,101	1,447
Waroona (S)											
001	5061401	202	26	228	274	28	302	208	98	264	338
002	5061402	134	9	143	150	11	161	402	135	149	167
003	5061403	100	0	100	132	0	132	280	90	115	147
004	5061404	247	7	254	283	9	292	694	240	265	303
005	5061405	188	75	263	192	75	267	705	249	273	277
006	5061406	213	0	213	264	0	264	552	190	224	275

See footnotes at end of table.

**TABLE 1. POPULATION AND PRIVATE DWELLINGS IN CENSUS COLLECTION DISTRICTS
PERTH STATISTICAL DIVISION AND SELECTED STATISTICAL LOCAL AREAS —continued**

Building Collection District	Census Collection District	Private dwellings (excludes caravans,houseboats etc)						Private dwellings (includes caravans,houseboats etc)			
		Census, 06 August 1991 (a)			30 June 1996 (a)			Census, 06 August 1991		30 June 1996	
		Houses	Other than houses	Total	Houses	Other than houses	Total	Population (b)(c)	Occupied dwellings (b)	Total dwellings (b)(d)	Total dwellings (d)
Waroona (S) —continued											
SLA Total		1,084	117	1,201	1,295	123	1,418	2,841	1,002	1,290	1,507
Wyndham-East Kimberley (S)											
001	5010101	14	0	14	14	5	19	133	28	28	33
002	5010102	9	0	9	10	0	10	128	26	26	27
003	5010103	150	8	158	171	11	182	859	246	253	277
004	5010104	162	21	183	166	31	197	707	232	249	263
005	5010105	101	3	104	101	3	104	739	242	300	300
006	5010106	78	3	81	79	3	82	172	74	92	93
007	5010107	45	0	45	46	0	46	351	60	60	61
008	5010108	265	44	309	266	46	312	916	302	309	312
009	5010109	104	48	152	107	48	155	629	244	254	257
010	5010110	25	0	25	26	4	30	222	36	36	41
011	5010111	20	0	20	20	0	20	104	22	22	22
012	5010112	0	0	0	1	0	1	0	0	0	1
013	5010113	126	49	175	226	109	335	551	170	188	348
014	5010114	77	0	77	82	4	86	434	152	159	168
015	5010115	3	0	3	3	0	3	425	198	198	198
SLA Total		1,179	176	1,355	1,318	264	1,582	6,370	2,032	2,174	2,401
York (S)											
001	5041601	83	0	83	96	0	96	171	63	89	102
002	5041602	140	7	147	177	7	184	329	123	152	189
003	5041603	78	0	78	84	0	84	175	58	81	87
004	5041604	133	0	133	178	0	178	310	113	143	188
005	5041605	82	0	82	106	0	106	231	74	82	106
006	5041606	132	6	138	141	6	147	274	111	141	150
007	5041607	282	11	293	300	17	317	641	261	298	322
008	5041608	109	3	112	142	5	147	270	98	117	152
SLA Total		1,039	27	1,066	1,224	35	1,259	2,401	901	1,103	1,296

(a) Excludes dwellings for which type was not stated. (b) For definitions, see Explanatory Notes. (c) These figures are the population in all occupied private dwellings, including caravans, houseboats, improvised dwellings at 06 August 1991. (d) Includes all occupied and unoccupied dwellings at 06 August 1991 including caravans, houseboats, improvised dwellings and dwellings for which type was not stated. (e) See Explanatory Notes for details relating to Building Collection District Codes 026 - 043.

TABLE 2 — POPULATION AND PRIVATE DWELLINGS BY STATISTICAL LOCAL AREAS

Statistical Division Statistical Sub Division Statistical Local Area (a)	Census, 06 August 1991			30 June 1996 Private dwellings				
	Population (b)(c)	Occupied dwellings (b)	Total dwellings (b)(d)	Houses	Other than houses (e)	Caravans etc (f)	Not stated	Total dwellings (d)
PERTH STATISTICAL DIVISION	1,107,388	403,311	434,366	378,628	117,077	2,502	2,719	500,926
CENTRAL METROPOLITAN	124,894	54,084	59,648	38,931	24,947	24	381	64,283
Cambridge (T)	21,704	8,381	9,065	7,554	1,774	0	72	9,400
Claremont (T)	7,762	3,349	3,738	2,171	1,729	0	15	3,915
Cottesloe (T)	7,053	3,065	3,375	2,103	1,334	0	20	3,457
Mosman Park (T)	6,741	3,043	3,351	1,987	1,604	0	15	3,606
Nedlands (C)	17,556	6,272	6,844	6,207	1,185	0	67	7,459
Peppermint Grove (S)	1,277	492	543	411	145	0	7	563
Perth (C) — Inner	86	55	68	3	219	14	0	236
Perth (C) — Remainder	6,497	3,528	4,206	782	4,264	7	22	5,075
Total Perth (C)	6,583	3,583	4,274	785	4,483	21	22	5,311
Subiaco (C)	13,615	6,585	7,211	3,636	3,809	0	54	7,499
Victoria Park (T)	21,811	10,107	11,185	6,958	5,417	3	43	12,421
Vincent (T)	20,792	9,207	10,062	7,119	3,467	0	66	10,652
<i>Central Metropolitan Statistical Subdivision</i>	124,894	54,084	59,648	38,931	24,947	24	381	64,283
EAST METROPOLITAN	182,204	62,096	66,054	67,563	8,123	725	364	76,775
Bassendean (T)	12,841	4,829	5,142	4,382	1,195	0	27	5,604
Bayswater (C)	43,714	15,676	16,653	14,980	2,646	48	67	17,741
Kalamunda (S)	45,079	14,499	15,231	15,459	876	245	91	16,671
Mundaring (S)	29,049	9,594	10,224	10,951	571	48	56	11,626
Swan (S)	51,521	17,498	18,804	21,791	2,835	384	123	25,133
<i>East Metropolitan Statistical Subdivision</i>	182,204	62,096	66,054	67,563	8,123	725	364	76,775
NORTH METROPOLITAN	334,310	119,714	128,248	111,299	39,176	690	812	151,977
Stirling (C) — Central	97,513	38,144	40,961	27,244	17,807	149	279	45,479
Stirling (C) — West	51,261	20,300	21,886	15,238	8,112	24	117	23,491
Stirling (C) — South-Eastern	18,922	9,311	10,585	4,418	6,894	15	47	11,374
Total Stirling (C)	167,696	67,755	73,432	46,900	32,813	188	443	80,344
Wanneroo (C)	166,614	51,959	54,816	64,399	6,363	502	369	71,633
<i>North Metropolitan Statistical Subdivision</i>	334,310	119,714	128,248	111,299	39,176	690	812	151,977
SOUTH WEST METROPOLITAN	219,546	79,815	86,936	79,282	22,162	633	662	102,739
Cockburn (C)	49,925	16,860	18,005	17,564	3,823	197	188	21,772
East Fremantle (T)	5,892	2,530	2,746	1,794	1,043	17	25	2,879
Fremantle (C) — Inner	460	245	282	23	325	0	20	368
Fremantle (C) — Remainder	21,507	8,943	9,676	6,985	3,400	117	67	10,569
Total Fremantle (C)	21,967	9,188	9,958	7,008	3,725	117	87	10,937
Kwinana (T)	17,182	5,888	6,314	6,501	1,023	6	64	7,594
Melville (C)	83,183	30,365	32,514	26,341	8,783	0	222	35,346
Rockingham (C)	41,397	14,984	17,399	20,074	3,765	296	76	24,211
<i>South West Metropolitan Statistical Subdivision</i>	219,546	79,815	86,936	79,282	22,162	633	662	102,739
SOUTH EAST METROPOLITAN	246,434	87,602	93,480	81,553	22,669	430	500	105,152
Armadale (C)	46,281	15,024	15,844	16,196	1,687	118	77	18,078
Belmont (C)	26,135	10,447	11,200	9,198	2,944	49	110	12,301
Canning (C)	65,388	22,660	24,021	21,320	5,326	58	106	26,810
Gosnells (C)	68,669	22,030	22,994	23,934	2,403	158	100	26,595
Serpentine-Jarrahdale (S)	7,822	2,532	2,727	3,241	127	41	36	3,445
South Perth (C)	32,139	14,909	16,694	7,664	10,182	6	71	17,923
<i>South East Metropolitan Statistical Subdivision</i>	246,434	87,602	93,480	81,553	22,669	430	500	105,152
Perth Statistical Division	1,107,388	403,311	434,366	378,628	117,077	2,502	2,719	500,926
SOUTH WEST STATISTICAL DIVISION	132,446	48,012	59,218	61,729	8,499	1,596	532	72,356
DALE	38,451	14,742	20,122	21,427	3,708	633	214	25,982
Boddington (S)	1,206	435	490	497	42	20	6	565
Mandurah (C)	26,406	10,393	14,608	15,825	3,307	284	117	19,533
Murray (S)	7,998	2,912	3,734	3,810	236	269	62	4,377
Waroona (S)	2,841	1,002	1,290	1,295	123	60	29	1,507
<i>Dale Statistical Subdivision</i>	38,451	14,742	20,122	21,427	3,708	633	214	25,982
PRESTON	59,465	20,659	22,687	22,878	2,815	403	199	26,295
Bunbury (C)	24,751	9,039	9,711	8,415	2,189	176	109	10,889
Capel (S)	4,796	1,536	1,717	2,056	44	15	14	2,129
Collie (S)	8,912	3,113	3,442	3,302	213	38	18	3,571

See footnotes at end of table.

TABLE 2 — POPULATION AND PRIVATE DWELLINGS BY STATISTICAL LOCAL AREAS —continued

Statistical Division Statistical Sub Division Statistical Local Area (a)	Census, 06 August 1991			30 June 1996 Private dwellings			Not stated	Total dwellings (d)
	Population (b)(c)	Occupied dwellings (b)	Total dwellings (b)(d)	Houses	Other than houses (e)	Caravans etc (f)		
Dardanup (S)	5,000	1,653	1,794	2,190	72	61	3	2,326
Donnybrook-Balingup (S)	3,799	1,305	1,491	1,625	65	30	0	1,720
Harvey (S)	12,207	4,013	4,532	5,290	232	83	55	5,660
<i>Preston Statistical Subdivision</i>	59,465	20,659	22,687	22,878	2,815	403	199	26,295
VASSE	18,819	7,159	9,808	10,668	1,556	462	64	12,750
Augusta-Margaret River (S)	5,640	2,139	3,082	3,455	280	172	12	3,919
Busselton (S)	13,179	5,020	6,726	7,213	1,276	290	52	8,831
<i>Vasse Statistical Subdivision</i>	18,819	7,159	9,808	10,668	1,556	462	64	12,750
BLACKWOOD	15,711	5,452	6,601	6,756	420	98	55	7,329
Boyup Brook (S)	1,635	592	734	744	23	0	6	773
Bridgetown-Greenbushes (S)	3,636	1,262	1,437	1,562	77	19	3	1,661
Manjimup (S)	9,389	3,234	3,929	3,900	294	69	46	4,309
Nannup (S)	1,051	364	501	550	26	10	0	586
<i>Blackwood Statistical Subdivision</i>	15,711	5,452	6,601	6,756	420	98	55	7,329
South West Statistical Division	132,446	48,012	59,218	61,729	8,499	1,596	532	72,356
LOWER GREAT SOUTHERN STATISTICAL DIVISION	43,922	15,917	18,893	18,980	1,812	488	77	21,357
PALLINUP	11,996	4,171	5,021	4,785	334	94	15	5,228
Broomehill (S)	500	173	209	223	4	0	0	227
Gnowangerup (S)	1,730	591	754	705	33	33	0	771
Jerramungup (S)	1,327	456	667	672	24	25	0	721
Katanning (S)	4,357	1,538	1,674	1,531	193	16	6	1,746
Kent (S)	816	258	321	308	10	7	0	325
Kojonup (S)	2,153	780	919	876	53	10	9	948
Tambellup (S)	722	242	313	303	11	0	0	314
Woodanilling (S)	391	133	164	167	6	3	0	176
<i>Pallinup Statistical Subdivision</i>	11,996	4,171	5,021	4,785	334	94	15	5,228
KING	31,926	11,746	13,872	14,195	1,478	394	62	16,129
Albany (T)	12,931	5,127	5,901	5,360	1,277	140	7	6,784
Albany (S)	10,986	3,689	4,114	4,604	56	124	21	4,805
Cranbrook (S)	1,107	391	492	501	14	3	0	518
Denmark (S)	3,045	1,196	1,719	1,955	62	95	31	2,143
Plantagenet (S)	3,857	1,343	1,646	1,775	69	32	3	1,879
<i>King Statistical Subdivision</i>	31,926	11,746	13,872	14,195	1,478	394	62	16,129
Lower Great Southern Statistical Division	43,922	15,917	18,893	18,980	1,812	488	77	21,357
UPPER GREAT SOUTHERN STATISTICAL DIVISION	18,986	6,789	8,018	7,732	468	117	36	8,353
HOTHAM	13,877	4,960	5,788	5,629	349	41	27	6,046
Brookton (S)	991	346	424	408	25	0	0	433
Cuballing (S)	717	236	260	289	6	3	0	298
Dumbleyung (S)	845	293	393	384	12	0	0	396
Narrogin (T)	4,219	1,560	1,697	1,578	168	10	15	1,771
Narrogin (S)	777	237	269	294	0	0	0	294
Pingelly (S)	1,159	413	478	455	34	3	3	495
Wagin (S)	1,902	706	849	818	62	6	0	886
Wandering (S)	414	135	162	162	0	0	0	162
West Arthur (S)	970	372	466	474	15	3	3	495
Wickepin (S)	895	323	384	359	16	13	3	391
Williams (S)	988	339	406	408	11	3	3	425
<i>Hotham Statistical Subdivision</i>	13,877	4,960	5,788	5,629	349	41	27	6,046
LAKES	5,109	1,829	2,230	2,103	119	76	9	2,307
Corrigin (S)	1,346	488	575	549	34	10	0	593
Kondinin (S)	1,011	363	470	439	16	28	3	486
Kulin (S)	1,032	367	453	423	23	20	0	466
Lake Grace (S)	1,720	611	732	692	46	18	6	762
<i>Lakes Statistical Subdivision</i>	5,109	1,829	2,230	2,103	119	76	9	2,307
Upper Great Southern Statistical Division	18,986	6,789	8,018	7,732	468	117	36	8,353
MIDLANDS STATISTICAL DIVISION	46,122	16,701	21,339	21,468	1,247	564	162	23,441

See footnotes at end of table.

TABLE 2 — POPULATION AND PRIVATE DWELLINGS BY STATISTICAL LOCAL AREAS —continued

Statistical Division Statistical Sub Division Statistical Local Area (a)	Census, 06 August 1991			30 June 1996 Private dwellings				
	Population (b)(c)	Occupied dwellings (b)	Total dwellings (b)(d)	Houses	Other than houses (e)	Caravans etc (f)	Not stated	Total dwellings (d)
MOORE	10,197	3,753	6,122	6,308	295	248	60	6,911
Chittering (S)	1,829	642	874	1,007	14	75	9	1,105
Dandaragan (S)	2,239	825	1,417	1,384	48	51	45	1,528
Gingin (S)	2,682	1,063	2,384	2,497	159	104	3	2,763
Moora (S)	2,538	875	1,023	1,007	64	12	0	1,083
Victoria Plains (S)	909	348	424	413	10	6	3	432
<i>Moore Statistical Subdivision</i>	10,197	3,753	6,122	6,308	295	248	60	6,911
AVON	24,603	8,840	10,226	10,481	590	178	78	11,327
Beverley (S)	1,392	559	683	671	42	16	4	733
Cunderdin (S)	1,301	467	539	546	9	7	0	562
Dalwallinu (S)	1,549	525	603	578	26	7	13	624
Dowerin (S)	880	304	357	340	18	3	4	365
Goomalling (S)	1,070	364	410	409	10	3	5	427
Koorda (S)	594	225	278	259	15	9	0	283
Northam (T)	6,298	2,226	2,431	2,308	233	15	3	2,559
Northam (S)	2,755	996	1,071	1,254	36	18	12	1,320
Quairading (S)	1,131	403	484	473	23	6	0	502
Tammin (S)	483	172	194	185	21	0	0	206
Toodyay (S)	2,451	873	1,101	1,322	51	53	21	1,447
Wongan-Ballidu (S)	1,614	570	661	623	47	14	3	687
Wyalkatchem (S)	684	255	311	289	24	3	0	316
York (S)	2,401	901	1,103	1,224	35	24	13	1,296
<i>Avon Statistical Subdivision</i>	24,603	8,840	10,226	10,481	590	178	78	11,327
CAMPION	11,322	4,108	4,991	4,679	362	138	24	5,203
Bruce Rock (S)	1,138	424	502	490	22	6	3	521
Kellerberrin (S)	1,289	466	572	542	33	3	3	581
Merredin (S)	3,626	1,318	1,512	1,379	154	28	3	1,564
Mount Marshall (S)	725	261	323	301	14	15	3	333
Mukinbudin (S)	677	227	289	269	14	7	3	293
Narembeen (S)	990	345	438	427	25	6	6	464
Nungarin (S)	298	97	139	142	3	0	0	145
Trayning (S)	467	182	247	257	14	6	0	277
Westonia (S)	282	106	165	158	6	0	0	164
Yilgarn (S)	1,830	682	804	714	77	67	3	861
<i>Campion Statistical Subdivision</i>	11,322	4,108	4,991	4,679	362	138	24	5,203
Midlands Statistical Division	46,122	16,701	21,339	21,468	1,247	564	162	23,441
SOUTH EASTERN STATISTICAL DIVISION	46,119	15,915	17,742	15,741	2,871	1,335	177	20,124
LEFROY	33,137	11,245	12,035	10,313	2,145	1,060	142	13,660
Coolgardie (S)	5,168	1,657	1,756	1,424	232	180	10	1,846
Kalgoorlie/Boulder (C)	24,507	8,396	8,994	8,064	1,813	547	99	10,523
Laverton (S)	1,265	428	458	246	72	97	20	435
Leonora (S)	1,959	680	737	524	25	201	13	763
Menzies (S)	238	84	90	55	3	35	0	93
<i>Lefroy Statistical Subdivision</i>	33,137	11,245	12,035	10,313	2,145	1,060	142	13,660
JOHNSTON	12,982	4,670	5,707	5,428	726	275	35	6,464
Dundas (S)	1,619	595	686	582	25	79	6	692
Esperance (S)	10,063	3,587	4,274	4,100	678	153	26	4,957
Ravensthorpe (S)	1,300	488	747	746	23	43	3	815
<i>Johnston Statistical Subdivision</i>	12,982	4,670	5,707	5,428	726	275	35	6,464
South Eastern Statistical Division	46,119	15,915	17,742	15,741	2,871	1,335	177	20,124
CENTRAL STATISTICAL DIVISION	58,568	20,807	23,582	18,780	3,352	3,683	479	26,294
GASCOYNE	13,683	5,260	5,601	2,828	645	2,363	23	5,859
Carnarvon (S)	8,521	3,175	3,345	1,751	471	1,233	12	3,467
Exmouth (S)	3,409	1,365	1,475	678	105	735	8	1,526
Shark Bay (S)	1,410	618	666	306	69	371	3	749
Upper Gascoyne (S)	343	102	115	93	0	24	0	117
<i>Gascoyne Statistical Subdivision</i>	13,683	5,260	5,601	2,828	645	2,363	23	5,859
CARNEGIE	5,149	1,559	1,721	1,329	114	288	56	1,787
Cue (S)	422	158	196	168	13	24	0	205

See footnotes at end of table.

TABLE 2 — POPULATION AND PRIVATE DWELLINGS BY STATISTICAL LOCAL AREAS —continued

Statistical Division Statistical Sub Division Statistical Local Area (a)	Census, 06 August 1991			30 June 1996 Private dwellings				Total dwellings (d)
	Population (b)(c)	Occupied dwellings (b)	Total dwellings (b)(d)	Houses	Other than houses (e)	Caravans etc (f)	Not stated	
Meekatharra (S)	1,479	475	521	412	40	79	8	539
Mount Magnet (S)	944	347	396	309	37	61	0	407
Murchison (S)	180	55	58	44	9	3	6	62
Ngaanyatjarraku (S)	1,183	204	204	155	0	34	33	222
Sandstone (S)	132	56	66	43	3	24	0	70
Wiluna (S)	465	136	145	104	6	27	9	146
Yalgoo (S)	344	128	135	94	6	36	0	136
<i>Carnegie Statistical Subdivision</i>	5,149	1,559	1,721	1,329	114	288	56	1,787
GREENOUGH RIVER	39,736	13,988	16,260	14,623	2,593	1,032	400	18,648
Carnamah (S)	1,005	353	563	427	18	125	0	570
Chapman Valley (S)	782	262	305	332	6	6	0	344
Coorow (S)	1,513	517	867	814	40	55	16	925
Geraldton (C)	19,228	6,964	7,570	5,774	1,948	283	336	8,341
Greenough (S)	7,544	2,380	2,552	3,363	148	130	30	3,671
Irwin (S)	2,085	794	967	939	136	81	9	1,165
Mingenew (S)	614	200	246	246	5	4	0	255
Morawa (S)	924	332	384	367	21	9	3	400
Mullewa (S)	1,179	358	428	381	25	22	0	428
Northampton (S)	3,321	1,275	1,697	1,348	197	299	3	1,847
Perenjori (S)	754	265	345	304	25	18	3	350
Three Springs (S)	787	288	336	328	24	0	0	352
<i>Greenough River Statistical Subdivision</i>	39,736	13,988	16,260	14,623	2,593	1,032	400	18,648
Central Statistical Division	58,568	20,807	23,582	18,780	3,352	3,683	479	26,294
PILBARA STATISTICAL DIVISION	44,686	14,720	16,139	10,473	4,099	1,790	187	16,549
DE GREY	20,888	6,848	7,505	4,627	2,177	836	72	7,712
East Pilbara (S)	8,904	2,869	3,083	2,029	649	438	46	3,162
Port Hedland (T)	11,984	3,979	4,422	2,598	1,528	398	26	4,550
<i>De Grey Statistical Subdivision</i>	20,888	6,848	7,505	4,627	2,177	836	72	7,712
FORTESCUE	23,798	7,872	8,634	5,846	1,922	954	115	8,837
Ashburton (S)	7,452	2,502	2,707	2,161	295	275	21	2,752
Roebourne (S)	16,346	5,370	5,927	3,685	1,627	679	94	6,085
<i>Fortescue Statistical Subdivision</i>	23,798	7,872	8,634	5,846	1,922	954	115	8,837
Pilbara Statistical Division	44,686	14,720	16,139	10,473	4,099	1,790	187	16,549
KIMBERLEY STATISTICAL DIVISION	25,535	7,697	8,213	5,053	1,400	2,372	470	9,295
ORD	9,098	2,642	2,810	1,644	314	799	317	3,074
Halls Creek (S)	2,728	610	636	326	50	197	100	673
Wyndham-East Kimberley (S)	6,370	2,032	2,174	1,318	264	602	217	2,401
<i>Ord Statistical Subdivision</i>	9,098	2,642	2,810	1,644	314	799	317	3,074
FITZROY	16,437	5,055	5,403	3,409	1,086	1,573	153	6,221
Broome (S)	9,763	3,245	3,456	2,012	761	1,278	76	4,127
Derby-West Kimberley (S)	6,674	1,810	1,947	1,397	325	295	77	2,094
<i>Fitzroy Statistical Subdivision</i>	16,437	5,055	5,403	3,409	1,086	1,573	153	6,221
Kimberley Statistical Division	25,535	7,697	8,213	5,053	1,400	2,372	470	9,295
TOTAL WESTERN AUSTRALIA	1,523,772	549,869	607,510	538,584	140,825	14,447	4,839	698,695

(a) City councils are marked (C), Town councils (T) and Shire councils (S). (b) For definitions see Explanatory Notes. (c) These figures represent the population in all occupied private dwellings, including caravans, houseboats, improvised dwellings at 06 August 1991. (d) Includes all occupied and unoccupied dwellings at 06 August 1991 including caravans, houseboats, improvised dwellings and dwellings for which type was not stated. (e) Self contained dwelling units other than houses. (f) Includes caravans in and out of caravan parks, houseboats and improvised dwellings at 06 August 1991. This figure is not updated between censuses.

EXPLANATORY NOTES

.....

INTRODUCTION

1 This publication contains population counts and estimates of private dwellings at 6 August 1991 from the Census of Population and Housing, and estimates of the numbers of private dwellings at 30 June 1995.

DEFINITIONS

2 The collection district is the smallest geographical area used in the collection and dissemination of census data. It is an area containing approximately 200 dwellings in urban areas and fewer in rural areas. They can be aggregated to form other geographical areas such as statistical local areas.

3 For census purposes, a private dwelling is defined as the premises occupied by a household on census night or a structure built specifically for living purposes and capable of being lived in but unoccupied at the time of the census. It is normally a house, flat, part of a house or even a room, but can also be a tent, houseboat, caravan in a caravan park or caravan, if standing on its own block of land and not occupied by members of the same household resident in an adjacent dwelling. Vacant tents, garages and caravans are not counted. Non private dwellings include occupied motels, gaols, welfare institutions, hospitals, retirement villages, boarding schools etc.

This census definition of a private dwelling means that the number of private dwellings in an area may be greater than the number of known dwelling structures because more than one household can occupy the same dwelling structure.

4 Occupied dwellings are dwellings which were occupied on census night.

5 Total dwellings is the sum of occupied dwellings (including caravans, improvised dwellings and dwellings for which type was not stated) and unoccupied dwellings.

6 Population in Tables 1 and 2 is the count of people in occupied private dwellings at their actual place of location within Western Australia on census night.

ESTIMATES AT 30 JUNE 1996

7 These estimates represent the census counts, adjusted to take account of postcensal variations based on statistics of dwelling commencements and demolitions supplied by local and other government authorities. The estimates therefore exclude those dwellings which were under construction at 6 August 1991, but include dwellings under construction at 30 June 1996.

The private dwelling figures are presented as:

Census figures including caravans, houseboats and improvised dwellings to which dwelling commencements have been added and from which demolitions have been deducted. These are shown in tables as Total Dwellings .

Census figures excluding caravans, houseboats and improvised dwellings to which dwelling commencements have been added and from which demolitions have been deducted. These are shown in tables as Houses, Other than Houses and Total.

AUSTRALIAN STANDARD
GEOGRAPHICAL
CLASSIFICATION

8 Area statistics are classified according to the Australian Standard Geographical Classification. Figures previously published for local government areas and statistical divisions are directly comparable with this classification except for the cities of Perth, Fremantle and Stirling which are obtained by aggregating the component statistical local areas.

COLLECTION DISTRICT MAPS

9 The data in Table 1 of this publication may be interpreted by relating the census collection district code in column two to the code number on the collection districts outline maps available from the ABS.

UNPUBLISHED DATA AND
RELATED PUBLICATIONS

10 The ABS can also make available quarterly estimates of the number of private dwellings in selected areas by dwelling type (houses and other residential buildings). Where it is not practicable to provide this information by telephone, data can be made available in the form of photocopy, computer printout or clerically extracted tabulation. A charge may be made for providing unpublished information in these forms.

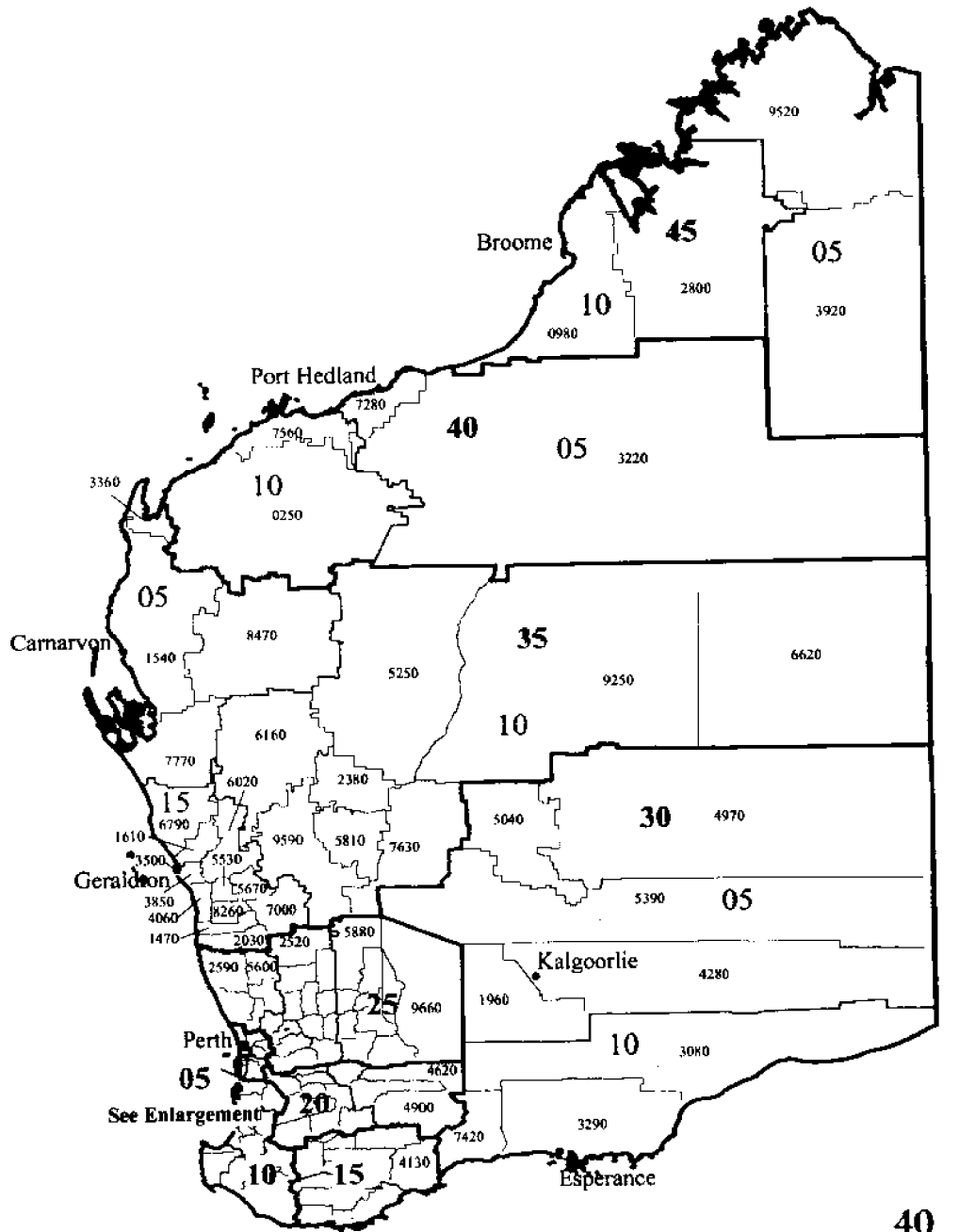
11 Other ABS publications which may be of interest include:

WESTERN AUSTRALIA	Catalogue No.
Estimated Resident Population in Statistical local areas, Western Australia	3203.5
Dwelling Unit Commencements in Local Government Areas, Reported by Approving Authorities	8741.5
AUSTRALIA	
Estimated Resident Population: States and Territories of Australia	3201.0
Projections of the Population of Australia, States and Territories, (1986-2021)	3222.0

12 Current publications produced by the ABS are listed in the Catalogue of Publications and Products (1101.0), which is available from the ABS.

Western Australia

Statistical Divisions and Statistical Local Areas



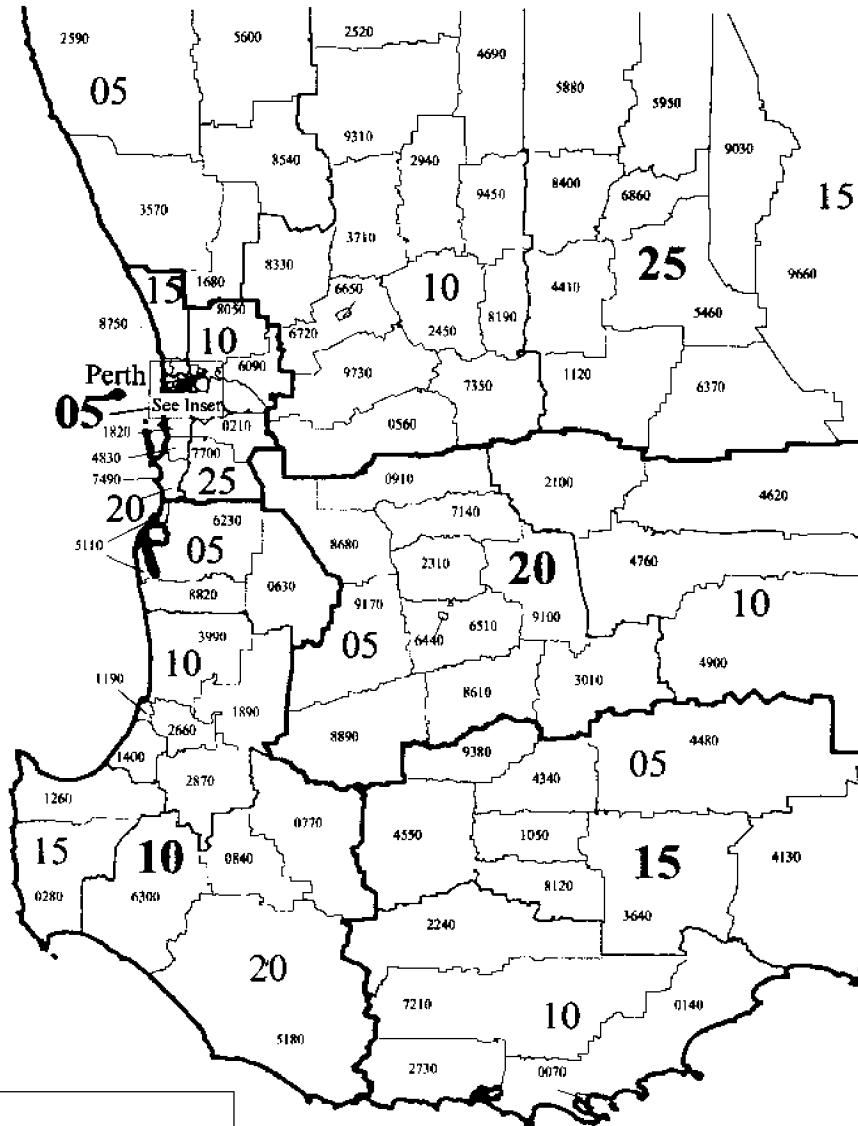
Statistical Divisions	40
Statistical Subdivisions	05
Statistical Local Areas	3220

Source: ASGC Edition 2.4, 1 July 1994

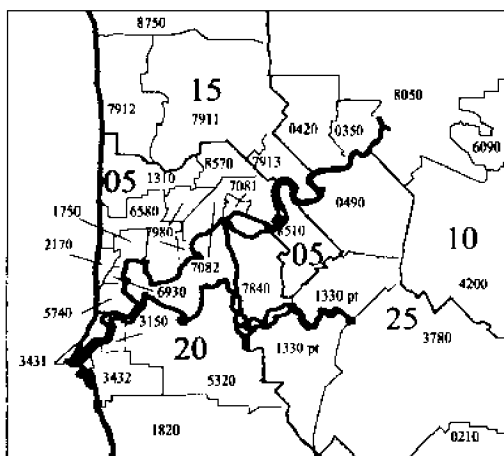


Western Australia - Enlargement

Statistical Divisions and Statistical Local Areas



Inset (Perth)



0 100

Kilometres

Statistical Division	<u>15</u>
Statistical Subdivision	<u>10</u>
Statistical Local Areas	<u>2730</u>

Source: ASGC Edition 2.4, 1 July 1994

For more information . . .

The ABS publishes a wide range of statistics and other information on Australia's economic and social conditions. Details of what is available in various publications and other products can be found in the ABS Catalogue of Publications and Products available from all ABS Offices.

ABS Products and Services

Many standard products are available from ABS bookshops located in each State and Territory. In addition to these products, information tailored to the needs of clients can be obtained on a wide range of media by contacting your nearest ABS Office. The ABS also provides a Subscription Service for standard products and some tailored information services.

National Dial-a-Statistic Line

0055 86 400

Steadycom P/L: premium rate 25c/20 secs.

This number gives 24-hour access, 365 days a year, for a range of important economic statistics including the CPI.

Internet

<http://www.abs.gov.au>

A wide range of ABS information is available via the Internet, with basic statistics available for each State, Territory and Australia. We also have Key National Indicators, ABS product release details and other information of general interest.

Sales and Inquiries


Keylink STAT.INFO/ABS
X.400 (C:Australia,PUB:Telememo,O:ABS,FN:STAT,SN:INFO)
Internet stat.info@abs.telememo.au

National Mail Order Service (06) 252 5249
Subscription Service 1800 02 0608

	Information Inquiries	Bookshop Sales
SYDNEY	(02) 9268 4611	(02) 9268 4620
MELBOURNE	(03) 9615 7755	(03) 9615 7755
BRISBANE	(07) 3222 6351	(07) 3222 6350
PERTH	(09) 360 5140	(09) 360 5307
ADELAIDE	(08) 8237 7100	(08) 8237 7582
CANBERRA	(06) 252 6627	(06) 207 0326
HOBART	(03) 6220 5800	(03) 6220 5800
DARWIN	(08) 8943 2111	(08) 8943 2111



Information Services, Exchange Plaza
Sherwood Court, Perth WA 6000
or any ABS Office





© Commonwealth of Australia 1996

Recommended retail price: \$20.00



2870550006962
ISSN 1031-7120